| LOC I-PQI | APP CRS | Rwy Ldg | 7441 |
|---|---|---|---|
| 108.7 | 003° | TDZE | 479 |
| | | Apt Elev | 534 |

# ILS or LOC RWY 1
## PRESQUE ISLE INTL (PQI)

DME required.

T A ❄ -36°C

Circling Rwy 10 NA at night. For inop ALS, increase S-LOC 1 Cats C and D visibility to 1⅝ SM. DME from PQI VOR/DME. Simultaneous reception of I-PQI and PQI DME required. When local altimeter setting not received, use HUL altimeter setting: increase S-ILS 1 DA to 769 feet; increase all MDAs 100 feet and S-LOC 1 visibility Cats C and D ¼ SM, and Circling visibility Cat C ½ SM and Cat D ¼ SM. For inop ALS when using HUL altimeter setting, increase S-ILS 1 all Cats visibility to ⅞ SM; and increase S-LOC 1 Cats C and D visibility to 1⅞ SM. VDP NA when using HUL altimeter setting.

MALSR

MISSED APPROACH: Climb to 1100 then climbing left turn to 3000 direct PQI VOR/DME and hold, continue climb-in-hold to 3000.

| AWOS-3PT | BOSTON CENTER | CLNC DEL | UNICOM | |
|---|---|---|---|---|
| 118.025 | 124.75 239.05 | 121.6 | 122.8 (CTAF) | 122.6 L |

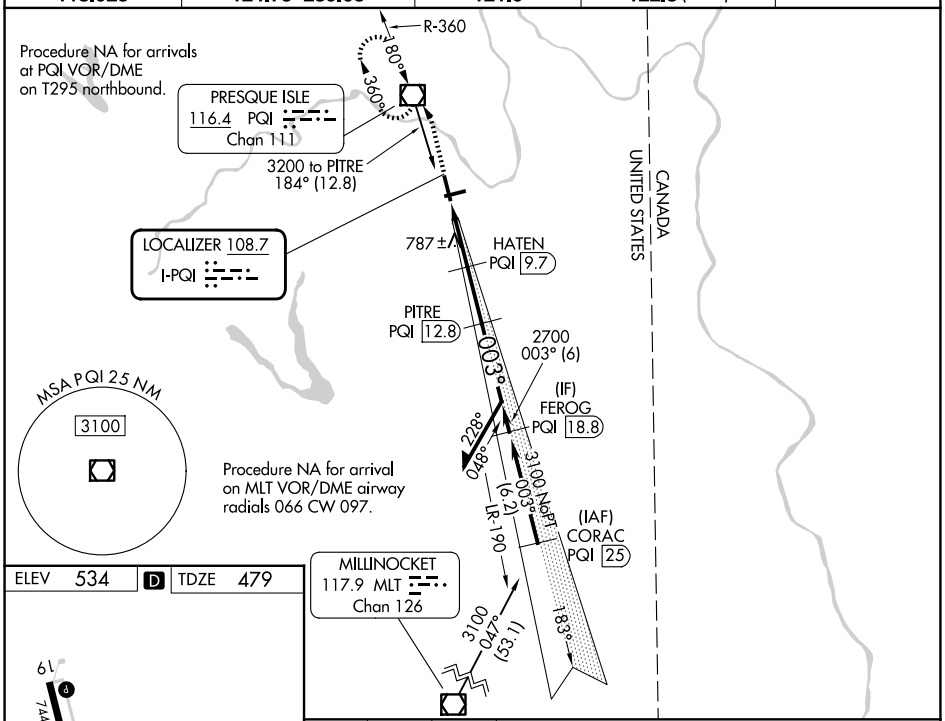


ELEV 534 D TDZE 479

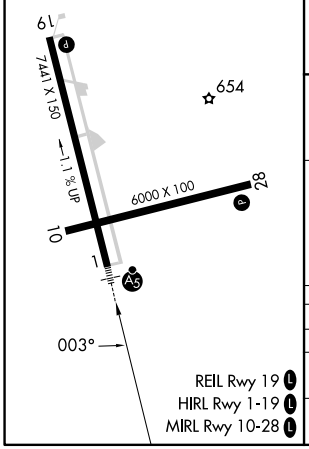


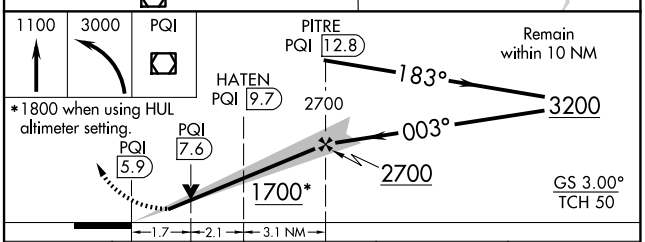


| CATEGORY | A | B | C | D |
|---|---|---|---|---|
| S-ILS 1 | 679-½ 200 (200-½) | | | |
| S-LOC 1 | 1040-½ 561 (600-½) | | 1040-1¼ 561 (600-1¼) | |
| CIRCLING | 1140-1 606 (700-1) | 1160-1 626 (700-1) | 1320-2¼ 786 (800-2¼) | 1380-2¾ 846 (900-2¾) |


NE-1, 09 JUL 2026 to 06 AUG 2026
NE-1, 09 JUL 2026 to 06 AUG 2026