RNAV (GPS) Y RWY 35R
RENO/TAHOE INTL (RNO)

WAAS CH 40409 W35B	APP CRS 347°	Rwy Ldg 9000 TDZE 4408 Apt Elev 4415

RNP APCH - GPS.

NA
-13°C

Rwy 35R helicopter visibility reduction below ¾ SM NA.

MISSED APPROACH: Climb to 11000 direct TAKLE and hold, continue climb-in-hold to 11000.
* Missed approach requires minimum climb of 250 feet per NM to 6100.

D-ATIS	NORCAL APP CON	RENO TOWER	GND CON
135.8 363.0	119.2 279.55 126.3 353.9	118.7 257.8	121.9 348.6

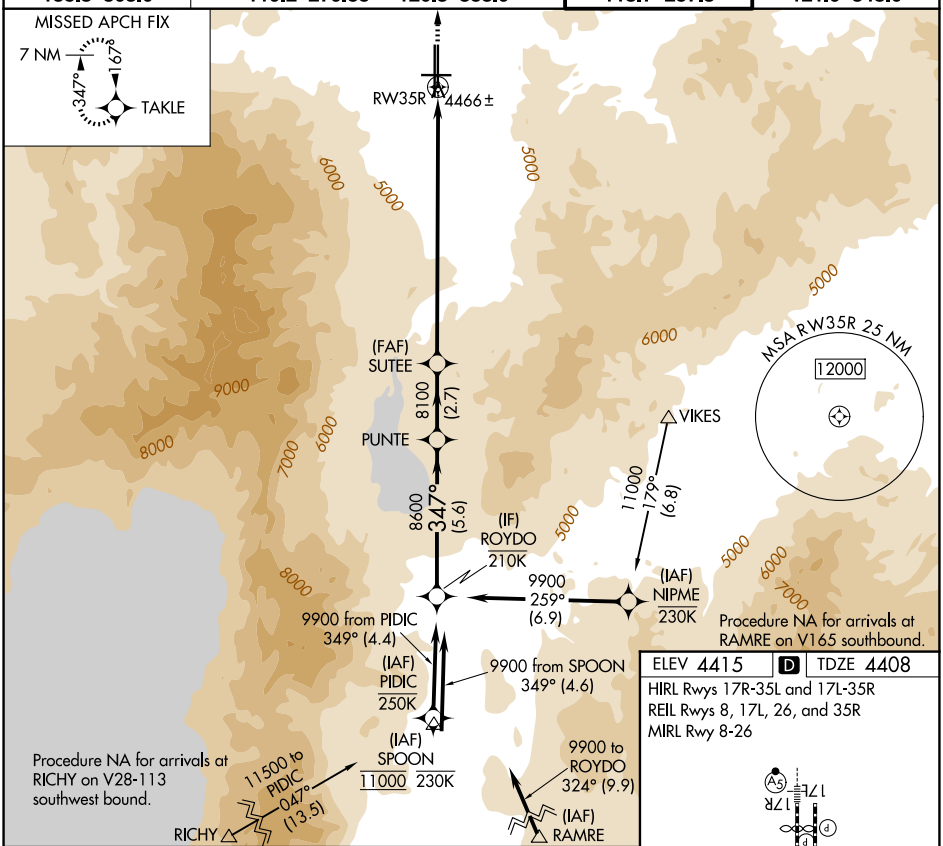

ELEV 4415 | D | TDZE 4408

HIRL Rwys 17R-35L and 17L-35R
REIL Rwys 8, 17L, 26, and 35R
MIRL Rwy 8-26

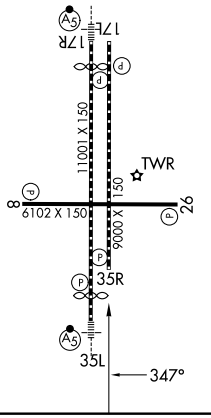

VGSI and RNAV glidepath not coincident
(VGSI Angle 3.35/TCH 75).

11000 | TAKLE

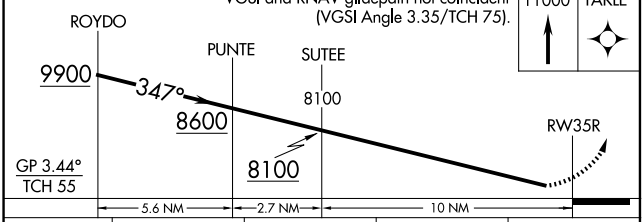

CATEGORY	A	B	C	D
LPV DA*	4811-1⅛ 403 (400-1⅛)			
LPV DA	5379-3 971 (1000-3)			

SW-4, 09 JUL 2026 to 06 AUG 2026
SW-4, 09 JUL 2026 to 06 AUG 2026