WAAS CH 73016 W22A	APP CRS 224°	Rwy Ldg 8001 TDZE 559 Apt Elev 559

RNAV (GPS) RWY 22
FREDERICK DOUGLASS/GREATER ROCHESTER INTL (ROC)

RNP APCH - GPS.

For uncompensated Baro-VNAV systems, LNAV/VNAV NA below -18°C or above 54°C.
** RVR 1800 authorized with use of FD or AP or HUD to DA.

MALSR

MISSED APPROACH: Climb to 4000 direct FIDBA and on track 194° to GEE VOR/DME and hold.

ATIS	ROCHESTER APP CON	ROCHESTER TOWER	GND CON
124.825	119.55 269.6	118.3 254.3	121.7

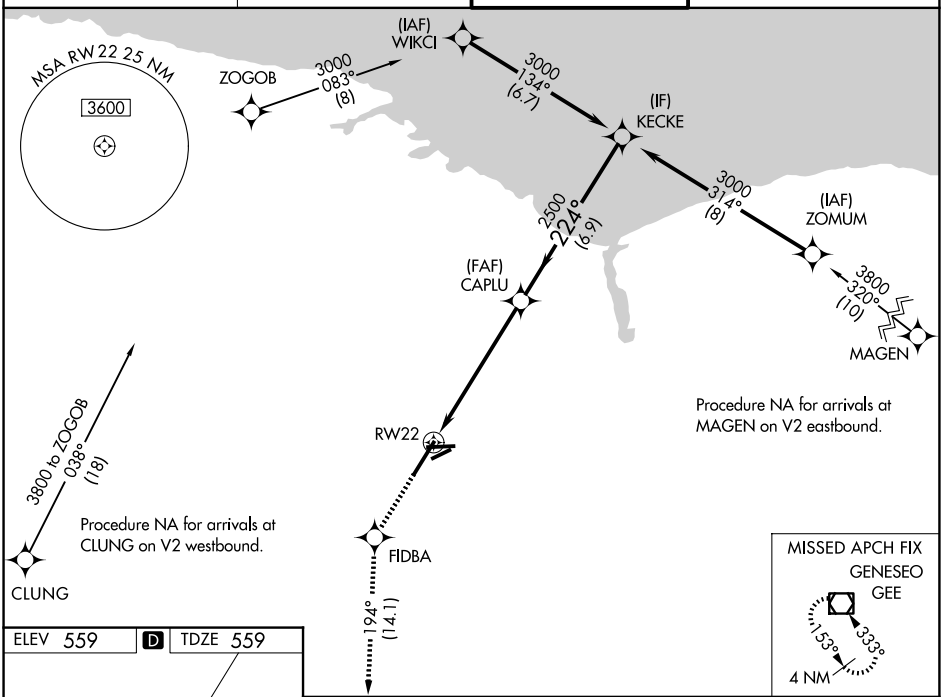

4000	FIDBA	tr 194°	GEE

VGSI and RNAV glidepath not coincident (VGSI Angle 3.00/TCH 67).

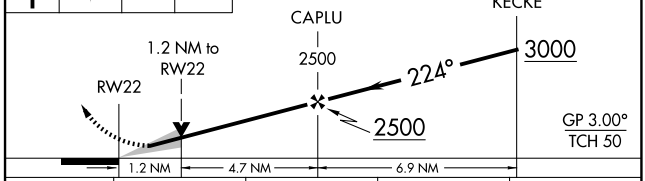

CATEGORY	A	B	C	D
LPV DA	**759/24 200 (200-½)			
LNAV/VNAV DA	859/25 300 (300-½)			
LNAV MDA	980/24 421 (500-½)		980/40 421 (500-¾)	
CIRCLING	1060-1 501 (600-1)		1500-2¾ 941 (1000-2¾)	1500-3 941 (1000-3)

ELEV 559 | D | TDZE 559

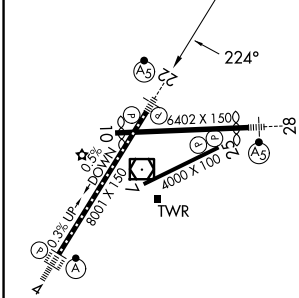

TDZ/CL Rwy 4
REIL Rwys 7, 10 and 25
MIRL Rwy 7-25
HIRL Rwys 10-28 and 4-22

NE-2, 09 JUL 2026 to 06 AUG 2026
NE-2, 09 JUL 2026 to 06 AUG 2026