APP CRS	Rwy Ldg	8505
217°	TDZE	770
	Apt Elev	809

RNAV (RNP) X RWY 22
SAN ANTONIO INTL (SAT)

RNP AR APCH - GPS.

For uncompensated Baro-VNAV systems, procedure NA below -5°C or above 54°C.

MISSED APPROACH: (Do not exceed 195K until IMIKE) Climb to 3100 direct IMIKE and on track 137° EMBOW and hold.

D-ATIS	SAN ANTONIO APP CON	SAN ANTONIO TOWER	GND CON
118.9	125.1 307.0	119.8 257.8	121.9 348.6

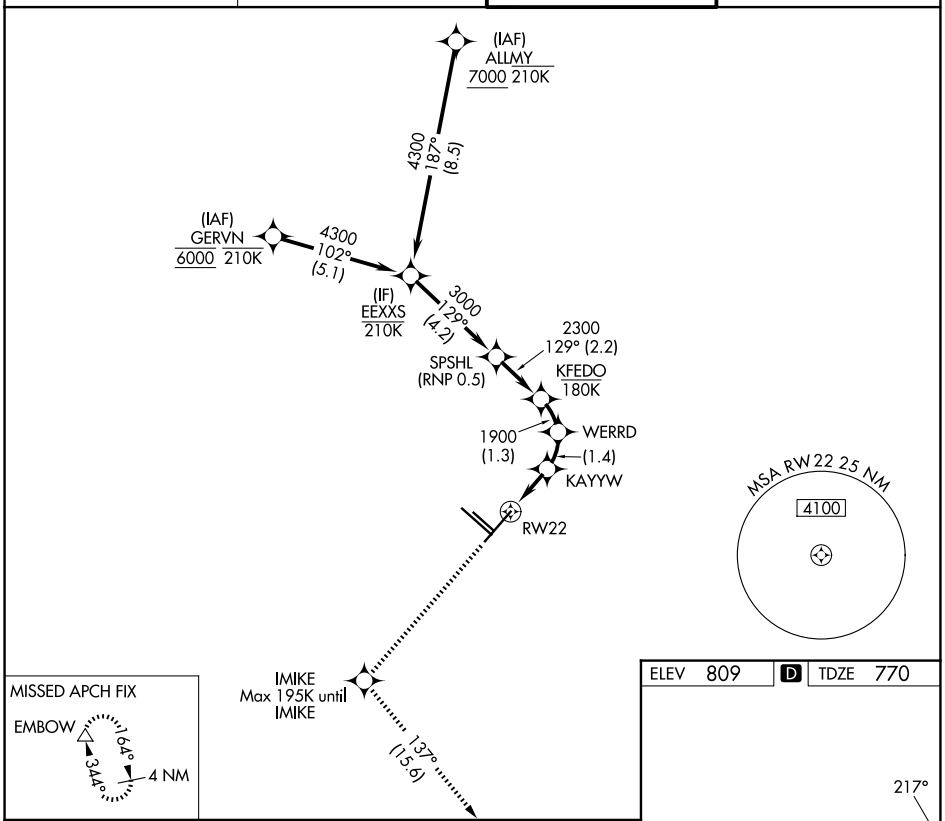

MISSED APCH FIX

ELEV 809 | D | TDZE 770

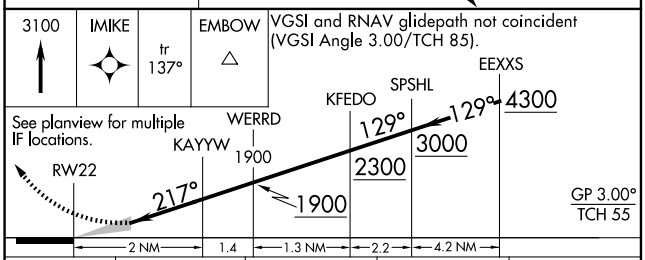

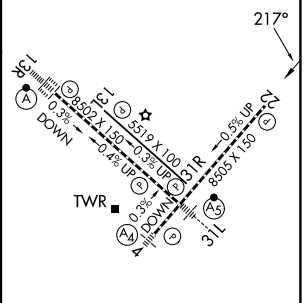

CATEGORY	A	B	C	D
RNP 0.15 DA	1070-⅞	300 (300-⅞)		
RNP 0.30 DA	1222-1⅜	452 (500-1⅜)		

AUTHORIZATION REQUIRED

TDZL/RCLS Rwy 13R
REIL Rwys 13L, 22 and 31R
HIRL Rwys 4-22 and 13R-31L
MIRL Rwy 13L-31R

SC-3, 09 JUL 2026 to 06 AUG 2026

SC-3, 09 JUL 2026 to 06 AUG 2026