RNAV (GPS) Y RWY 13R
SAN ANTONIO INTL (SAT)

WAAS CH 82409 W13A	APP CRS 128°	Rwy Ldg 8502 TDZE 809 Apt Elev 809

RNP APCH - GPS.

T A Circling NA northwest of Rwys 4 and 13R. For uncompensated Baro-VNAV systems, LNAV/VNAV NA below -5°C or above 54°C. For inop ALS, increase LNAV/VNAV all Cats visibility to RVR 6000 and LNAV Cats C and D visibility to 1⅞ SM.

ALSF-2

MISSED APPROACH: Climb to 3100 direct POYIG and on track 171° to EMBOW and hold.

D-ATIS	SAN ANTONIO APP CON	SAN ANTONIO TOWER	GND CON
118.9	125.1 307.0	119.8 257.8	121.9 348.6

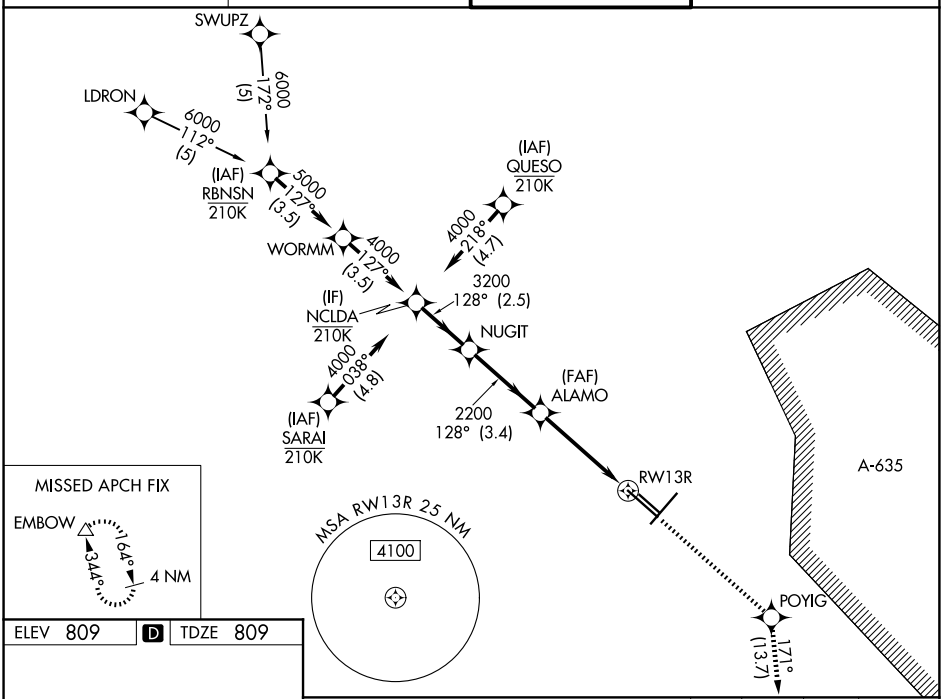

ELEV 809 | D | TDZE 809

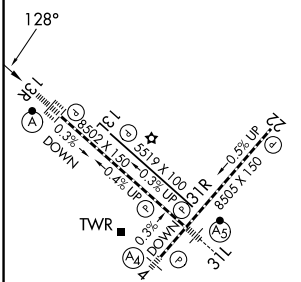

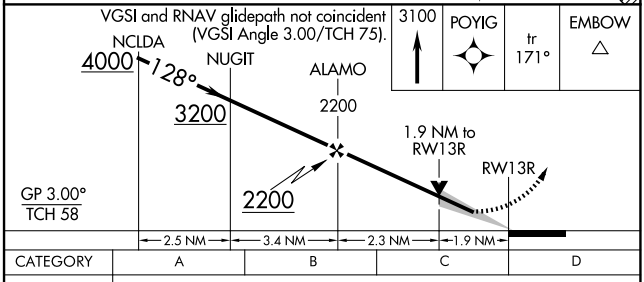

CATEGORY	A	B	C	D
LPV DA	1009/18 200 (200-½)			
LNAV/VNAV DA	1221/40 412 (500-¾)			
LNAV MDA	1480/24 671 (700-½)		1480-1½ 671 (700-1½)	
CIRCLING	1480-1 671 (700-1)		1480-2 671 (700-2)	1520-2¼ 711 (800-2¼)

TDZL/RCLS Rwy 13R
REIL Rwys 13L, 22 and 31R
HIRL Rwys 4-22 and 13R-31L
MIRL Rwy 13L-31R

SC-3, 09 JUL 2026 to 06 AUG 2026
SC-3, 09 JUL 2026 to 06 AUG 2026