WAAS CH 97314 W19A	APP CRS 186°	Rwy Ldg 7002 TDZE 47 Apt Elev 50

RNAV (GPS) RWY 19
SAVANNAH/HILTON HEAD INTL (SAV)

RNP APCH-GPS.

For uncompensated Baro-VNAV systems, LNAV/VNAV NA below -15°C or above 54°C. When local altimeter setting not received, use Hilton Head Island altimeter setting and increase LPV DA to 378 feet; increase LNAV/VNAV DA to 532 feet and all visibilities ¼ SM; increase all MDAs 80 feet and LNAV visibility Cat C/D ⅛ SM, and Circling visibility Cat C/D ¼ SM. VDP and Baro-VNAV NA when using Hilton Head Island altimeter setting.

MISSED APPROACH: Climb to 2500 direct TERBE and hold.

ATIS	SAVANNAH APP CON★	SAVANNAH TOWER★	GND CON	UNICOM
123.75	125.3 371.875	125.975 (CTAF) L 257.8	121.9 348.6	122.95

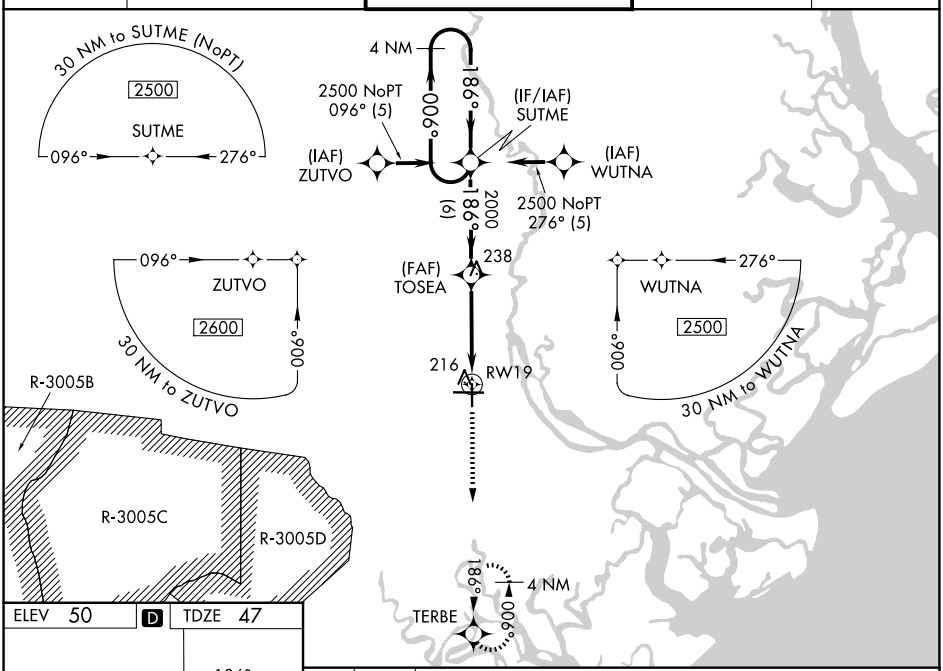

ELEV 50 D TDZE 47

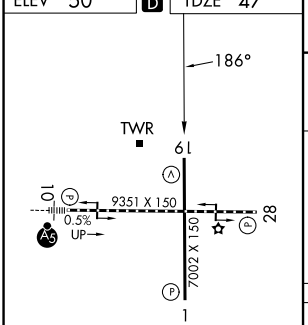

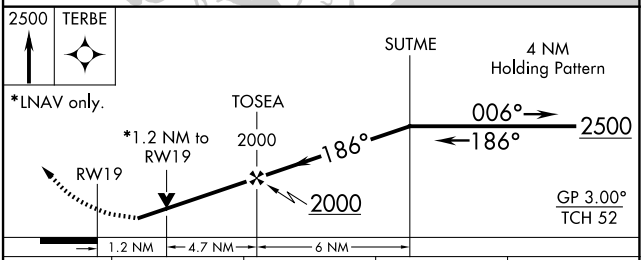

CATEGORY	A	B	C	D
LPV DA	312-1 265 (300-1)			
LNAV/VNAV DA	466-1⅛ 419 (500-1⅛)			
LNAV MDA	480-1 433 (500-1)		480-1¼ 433 (500-1¼)	480-1½ 433 (500-1½)
CIRCLING	520-1 470 (500-1)		740-2 690 (700-2)	740-2¼ 690 (700-2¼)

TDZL/RCLS Rwy 10
REIL Rwys 19 and 28 L
HIRL Rwys 1-19 and 10-28 L

SE-4, 09 JUL 2026 to 06 AUG 2026

SE-4, 09 JUL 2026 to 06 AUG 2026