VORTAC GEG 115.5 Chan 102	APP CRS 035°	Rwy Ldg 11002 TDZE 2385 Apt Elev 2385

VOR RWY 3
SPOKANE INTL (GEG)

T A Circling NA for Cat E southeast of Rwy 3-21. For inop ALS, increase S-3 Cat E visibility to 1¾ SM.

ALSF-2

MISSED APPROACH: Climb to 3200 then climbing left turn to 4200 direct GEG VORTAC and hold, continue climb-in-hold to 4200.

ATIS	SPOKANE APP CON	SPOKANE TOWER	GND CON
124.325 254.375	123.75 282.25 (205°-025°) 133.35 263.0 (026°-204°)	118.3 278.3	121.9 348.6

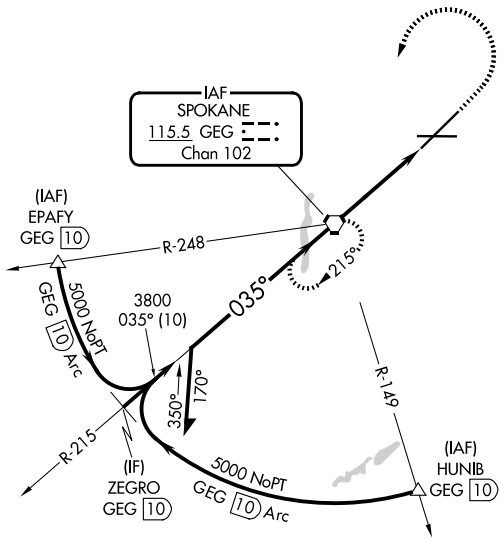

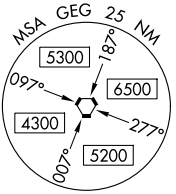

ELEV 2385 D TDZE 2385

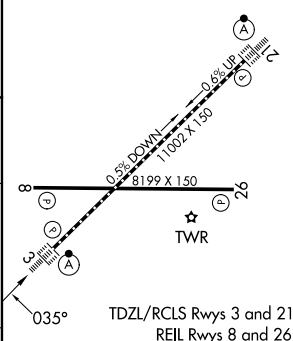

TDZL/RCLS Rwys 3 and 21
REIL Rwys 8 and 26
HIRL Rwy 3-21
MIRL Rwy 8-26

VGSI and descent angles not coincident (VGSI Angle 3.00/TCH 69).

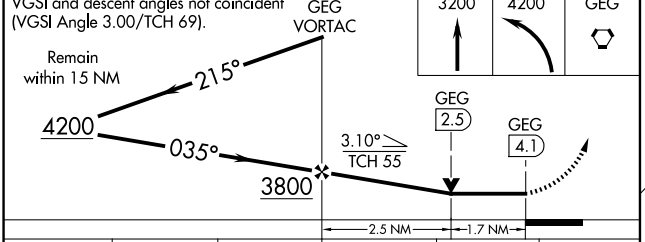

CATEGORY	A	B	C	D	E
S-3	2980/24 595 (600-½)		2980-1¼ 595 (600-1¼)		
CIRCLING	2980-1 595 (600-1)		3180-2¼ 795 (800-2¼)	3380-3 995 (1000-3)	

FAF to MAP 4.1 NM					
Knots	60	90	120	150	180
Min:Sec	4:06	2:44	2:03	1:38	1:22

NW-1, 09 JUL 2026 to 06 AUG 2026

NW-1, 09 JUL 2026 to 06 AUG 2026