ILS or LOC RWY 32
YOUNGSTOWN/WARREN RGNL (YNG)

LOC I-YNG	APP CRS	Rwy Ldg	9003
110.1	323°	TDZE	1186
		Apt Elev	1192

RNP APCH - GPS.
ADF required.
ASR Operational VGSI required, remain on or above VGSI glidepath until threshold. Use of GS below 100' AGL NA.

MALSR

MISSED APPROACH: Climb to 2900 direct OTNOE and hold.

ATIS	YOUNGSTOWN APP CON ★	YOUNGSTOWN TOWER	GND CON
123.75	133.95 322.3	119.5 263.0	121.9 275.8

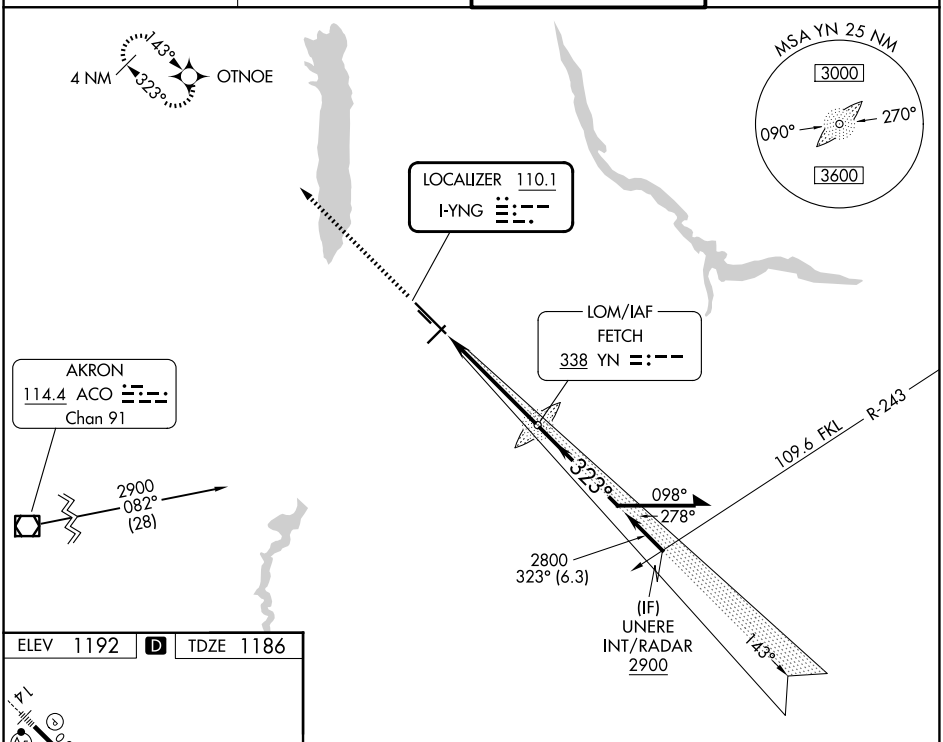

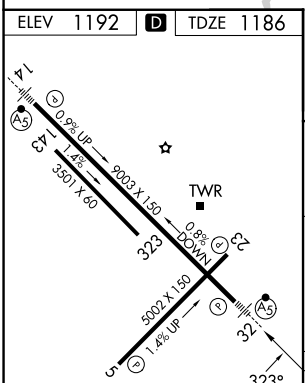

HIRL Rwy 14-32
MIRL Rwy 5-23

FAF to MAP 4.7 NM					
Knots	60	90	120	150	180
Min:Sec	4:42	3:08	2:21	1:53	1:34

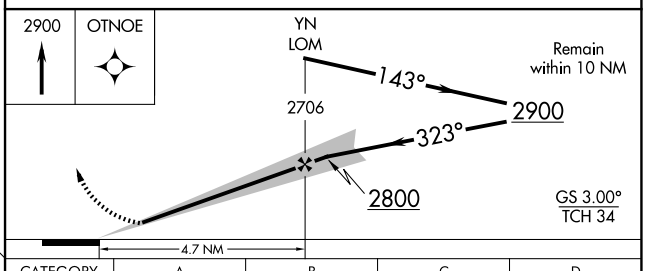

CATEGORY	A	B	C	D
S-ILS 32	1436/24 250 (300-½)			
S-LOC 32	1640/24 454 (500-½)		1640/45 454 (500-⅞)	
CIRCLING	1640-1 448 (500-1)	1660-1 468 (500-1)	1740-1½ 548 (600-1½)	1760-2 568 (600-2)

EC-2, 09 JUL 2026 to 06 AUG 2026
EC-2, 09 JUL 2026 to 06 AUG 2026