WAAS CH 65622 W06A	APP CRS 060°	Rwy Ldg 6502 TDZE 116 Apt Elev 120

RNAV (GPS) RWY 6
NORTHEAST PHILADELPHIA (PNE)

RNP APCH - GPS.

Rwy 6 helicopter visibility reduction below ¾ SM NA. For uncompensated Baro-VNAV systems, LNAV/VNAV NA below -12°C or above 54°C.

MISSED APPROACH: Climb to 2900 direct FLITS and hold.

ATIS	PHILADELPHIA APP CON	NORTHEAST PHILADELPHIA TOWER ★	GND CON	UNICOM
121.15	123.8 291.7	126.9 (CTAF) L 278.8	121.7	122.95

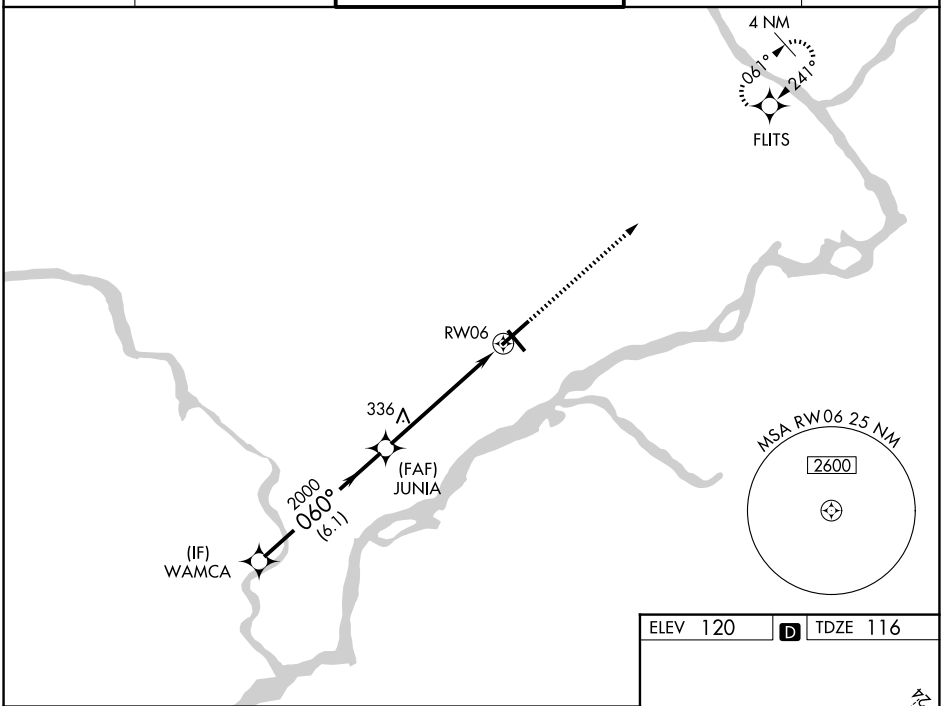

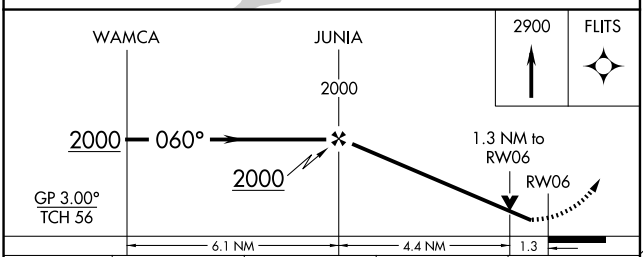

CATEGORY	A	B	C	D
LPV DA	366-¾ 250 (300-¾)			
LNAV/VNAV DA	530-1⅛ 414 (500-1⅛)			
LNAV MDA	600-1 484 (500-1)		600-1⅜ 484 (500-1⅜)	
CIRCLING	700-1 580 (600-1)		720-1½ 600 (600-1½)	780-2 660 (700-2)

ELEV 120 D TDZE 116

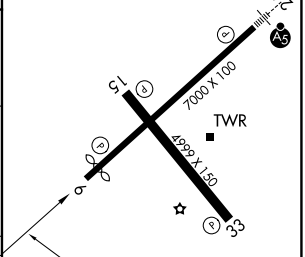

HIRL Rwy 6-24
MIRL Rwy 15-33
REIL Rwys 6, 15 and 33

NE-4, 09 JUL 2026 to 06 AUG 2026

NE-4, 09 JUL 2026 to 06 AUG 2026