VOR-B
VAN NUYS (VNY)

VOR/DME VNY	APP CRS	Rwy Ldg	N/A
113.1	155°	TDZE	N/A
Chan 78		Apt Elev	802

DME required and RADAR required for monitoring of missed approach. Circling Rwy 16L NA at night. Circling NA for Cat D west of Rwy 16R-34L. When local altimeter setting not received, use Burbank altimeter setting and increase all MDAs 20 feet.

MISSED APPROACH: Climb on VNY VOR/DME R-155 to cross YITUN/VNY 1.5 DME at or below 1750 then climbing left turn to 4000 on VNY VOR/DME R-101 to AMTRA INT and hold.

ATIS	SOCAL APP CON	VAN NUYS TOWER ★	GND CON	UNICOM
127.55	120.4 360.6 (NORTH) 134.2 338.2 (WEST)	119.3 (CTAF) L 239.0	121.7	122.95

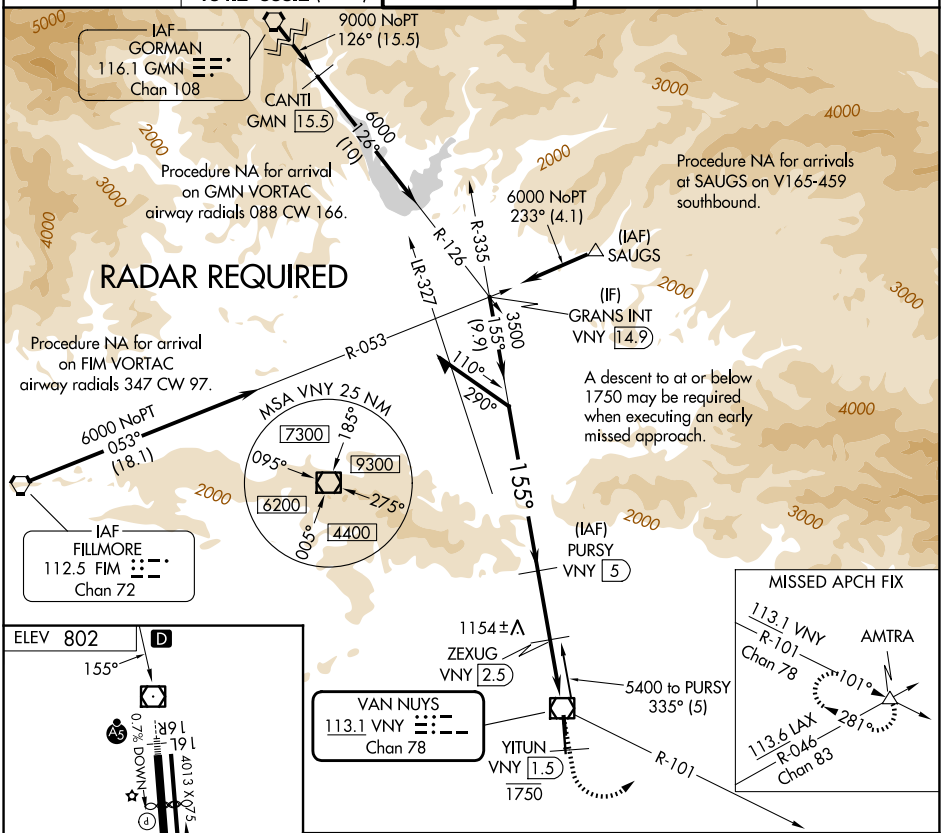

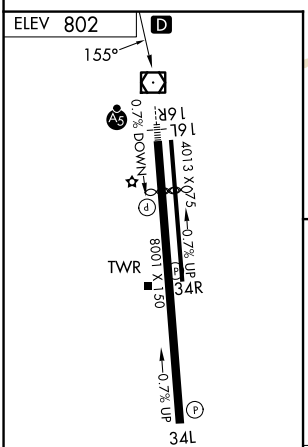

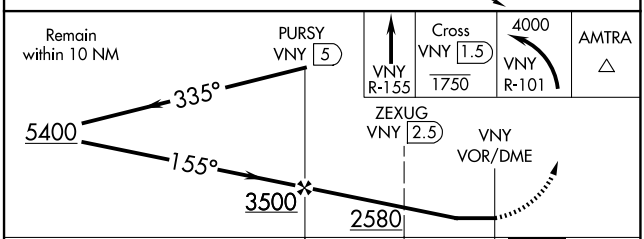

CATEGORY	A	B	C	D
CIRCLING	1660-1¼ 858 (900-1¼)		1660-2½ 858 (900-2½)	1740-3 938 (1000-3)

SW-3, 09 JUL 2026 to 06 AUG 2026

SW-3, 09 JUL 2026 to 06 AUG 2026