ILS or LOC RWY 18R
AUSTIN-BERGSTROM INTL (AUS)

LOC/DME I-GFQ	APP CRS	Rwy Ldg	12250
110.95	175°	TDZE	542
Chan 46 (Y)		Apt Elev	542

RNAV 1-GPS or RADAR required for procedure entry.
From HOUKM, JEDYE: RNAV 1-GPS required.

Simultaneous approach authorized. Inop table does not apply to S-ILS 18R. For inop ALS, increase S-LOC-18R Cats C, D and E visibility to RVR 4500.

MALS

MISSED APPROACH: Climb to 1000 then climbing right turn to 3500 on heading 250° and CWK VORTAC R-222 to GARDS INT/CWK 29.2 DME and hold.

D-ATIS	AUSTIN APP CON	AUSTIN TOWER	GND CON
124.4	127.225 317.65 (E) 120.875 270.25 (S) 119.0 370.85 (W)	121.0 281.5	121.9 348.6

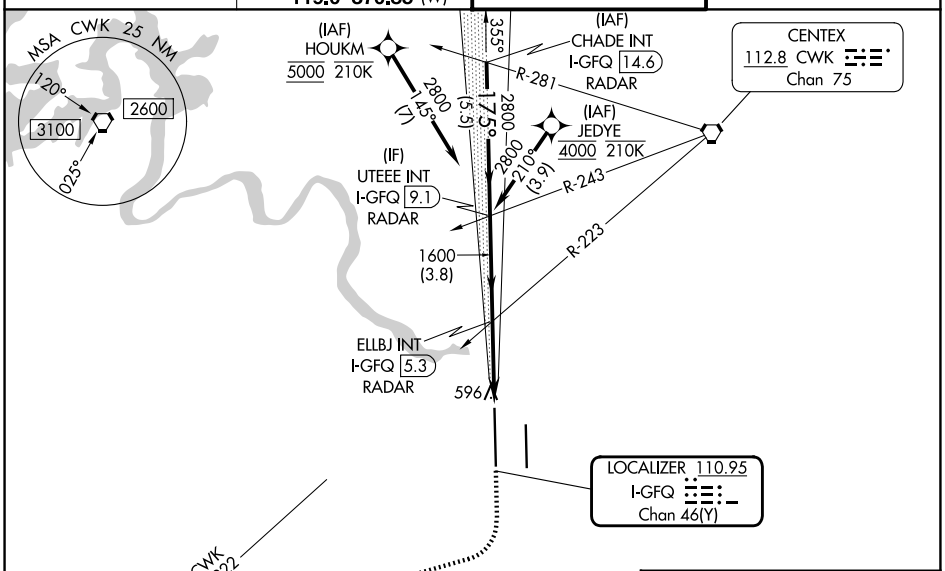

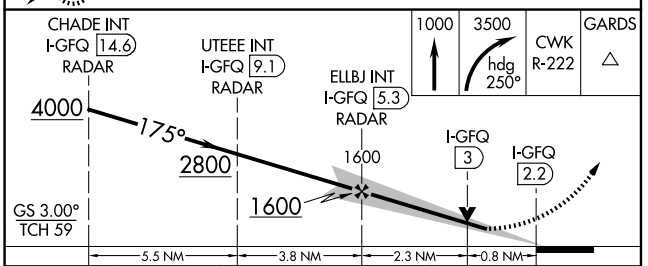

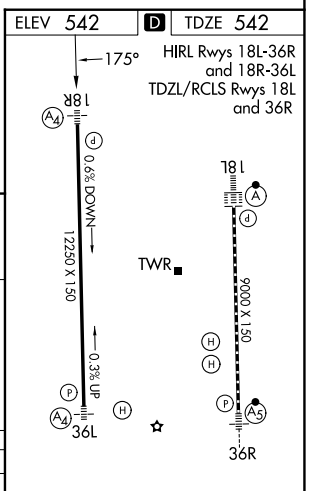

CATEGORY	A	B	C	D	E
S-ILS 18R	742/40 200 (200-¾)				
S-LOC 18R	860/40 318 (400-¾)				

FAF to MAP 3.1 NM

Knots	60	90	120	150	180
Min:Sec	3:06	2:04	1:33	1:14	1:02

SC-3, 09 JUL 2026 to 06 AUG 2026

SC-3, 09 JUL 2026 to 06 AUG 2026