WAAS CH 77623 W30A	APP CRS 301°	Rwy Ldg 5635 TDZE 293 Apt Elev 293

RNAV (GPS) RWY 30
VISALIA MUNI (VIS)

RNP APCH - GPS.

For uncompensated Baro-VNAV systems, LNAV/VNAV NA below -15°C or above 54°C. For inop ALS, increase LNAV/VNAV all Cats visibility to 1 SM, and LNAV Cats C/D to 1 SM.

MALSR

MISSED APPROACH: Climb to 3000 direct INOCI and on track 267° to LATON and hold, continue climb-in-hold to 3000.

AWOS-3PT	FRESNO APP CON	CLNC DEL	UNICOM
119.925	118.5	118.5	123.05 (CTAF) L

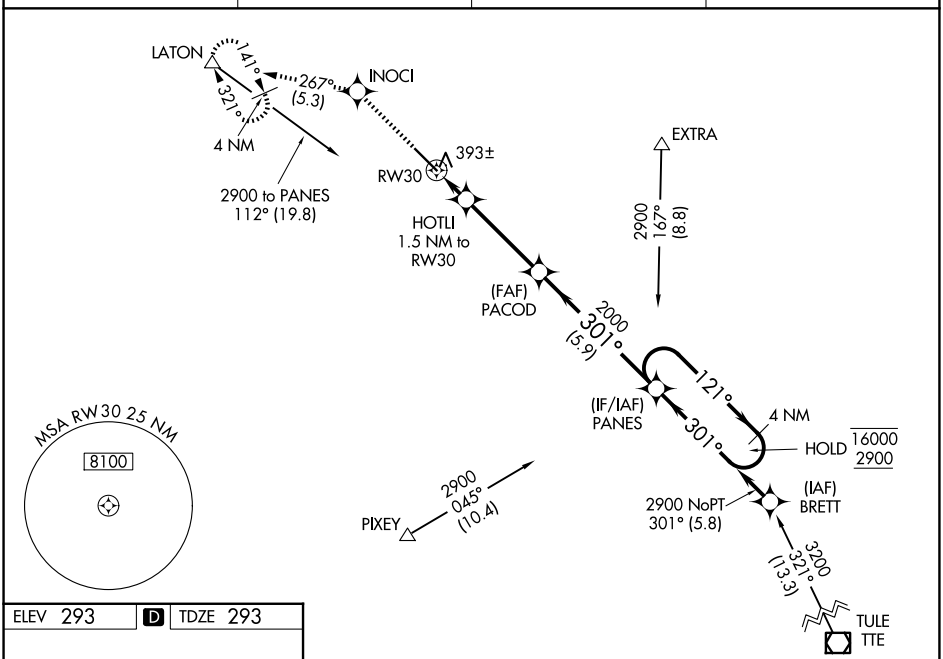

ELEV 293 | D | TDZE 293

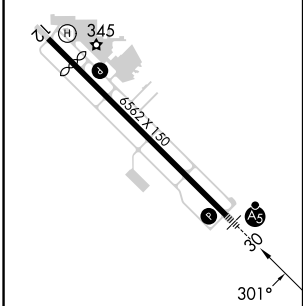

REIL Rwy 12 L
HIRL Rwy 12-30 L

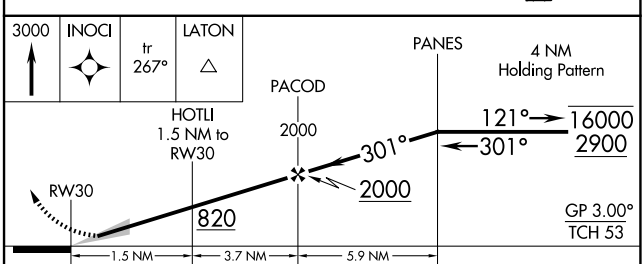

CATEGORY		A	B	C	D
LPV	DA	500-½ 207 (300-½)			
LNAV/VNAV	DA	656-⅝ 363 (400-⅝)			
LNAV	MDA	660-½ 367 (400-½)		660-⅝ 367 (400-⅝)	
CIRCLING		740-1 447 (500-1)	760-1 467 (500-1)	760-1½ 467 (500-1½)	940-2 647 (700-2)

SW-2, 09 JUL 2026 to 06 AUG 2026