ILS Z or LOC Z RWY 14
GULFPORT-BILOXI INTL (GPT)

LOC I-GPT	APP CRS	Rwy Ldg / TDZE / Apt Elev
110.9	137°	9002 / 27 / 28

For inop ALS, increase S-ILS 14 Cat E visibility to RVR 4000 and S-LOC 14 Cat E visibility to 1½ SM.
**RVR 1800 authorized with use of FD or AP or HUD to DA.

ASR

MALSR

MISSED APPROACH: Climb to 500 then climbing right turn to 2000 on GPT VORTAC R-245 to MUDDA INT/12 DME and hold.

ATIS	GULFPORT APP CON ★	GULFPORT TOWER ★	GND CON	UNICOM
119.45	127.5 254.25	123.7 (CTAF) L 339.8	120.4 348.6	122.95

Procedure NA for arrivals at CAESA on V552 westbound.

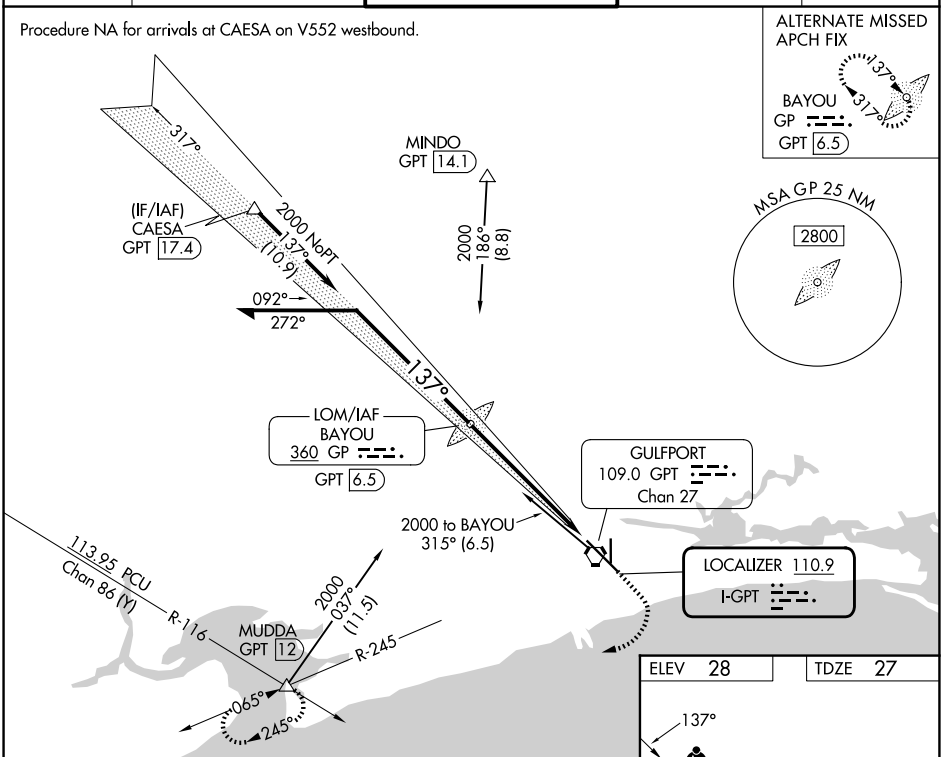

SC-4, 09 JUL 2026 to 06 AUG 2026

SC-4, 09 JUL 2026 to 06 AUG 2026

VGSI and ILS glidepath not coincident (VGSI Angle 3.00/TCH 73).

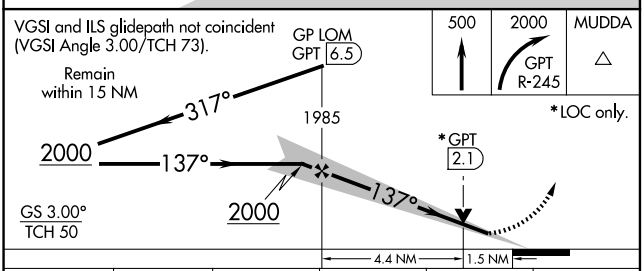

*LOC only.

ELEV 28	TDZE 27

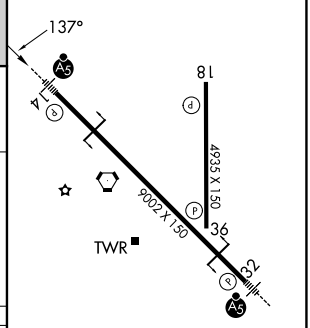

HIRL Rwy 14-32 L
MIRL Rwy 18-36 L

CATEGORY	A	B	C	D	E
S-ILS 14**	227/24 200 (200-½)				
S-LOC 14	560/24 533 (600-½)		560/55 533 (600-1)		
CIRCLING	560-1 532 (600-1)	640-1 612 (700-1)	820-2¼ 792 (800-2¼)	820-2½ 792 (800-2½)	820-2¾ 792 (800-2¾)

FAF to MAP 5.9 NM

Knots	60	90	120	150	180
Min:Sec	5:54	3:56	2:57	2:22	1:58