WAAS CH 93612 W24A	APP CRS 239°	Rwy Ldg 6303 TDZE 47 Apt Elev 47

RNAV (GPS) RWY 24
NANTUCKET MEML (ACK)

RNP APCH - GPS.

For uncompensated Baro-VNAV systems, LNAV/VNAV NA below -12°C or above 54°C. For inop ALS increase LNAV/VNAV all Cats visibility to RVR 4000 and LNAV Cats C/D visibility to 1⅜ SM.

SSALR

MISSED APPROACH: Climb to 2300 direct UFTAC and hold.

ATIS	BOSTON APP CON	NANTUCKET TOWER ★	GND CON	UNICOM
127.5	126.1 318.1	118.3 (CTAF) L	132.5	122.95

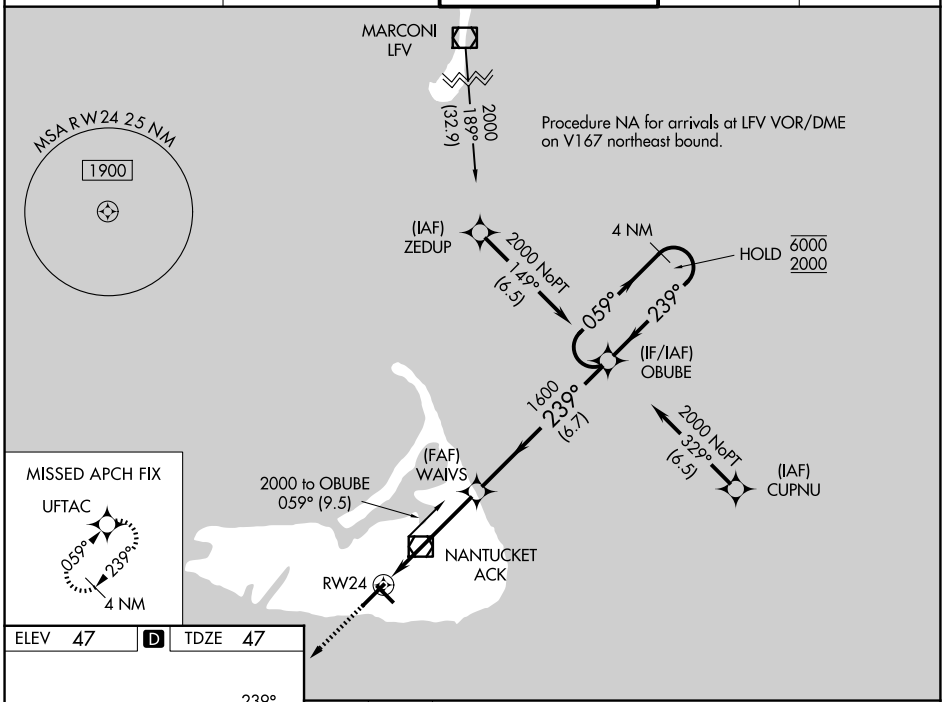

MISSED APCH FIX

UFTAC

059° 239°

4 NM

ELEV 47 D TDZE 47

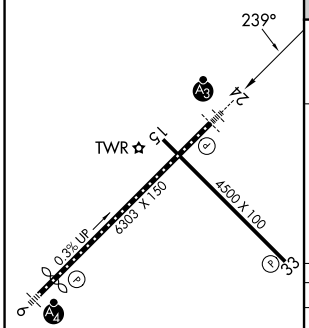

TDZL/RCLS Rwy 24
REIL Rwys 15 and 33
MIRL Rwy 15-33 L
HIRL Rwy 6-24 L

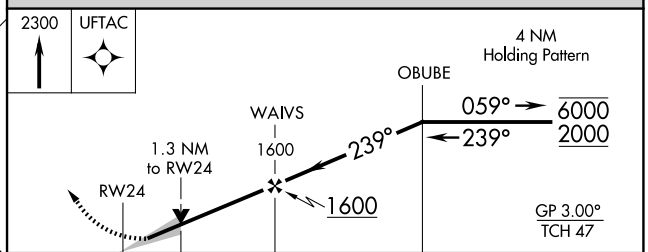

CATEGORY	A	B	C	D
LPV DA	247/18 200 (200-½)			
LNAV/VNAV DA	300/24 253 (300-½)			
LNAV MDA	520/24 473 (500-½)		520/50 473 (500-1)	
CIRCLING	520-1 473 (500-1)		720-2 673 (700-2)	720-2¼ 673 (700-2¼)

NE-1, 09 JUL 2026 to 06 AUG 2026