WAAS CH 53320 W09A	APP CRS 092°	Rwy Ldg 5999 TDZE 34 Apt Elev 48

RNAV (GPS) RWY 9
PALATKA MUNI/LT KAY LARKIN FLD (28J)

RNP APCH.

Baro-VNAV NA when using St Augustine altimeter setting. For uncompensated Baro-VNAV systems, LNAV/VNAV NA below -15°C (5°F) or above 49°C (120°F). Rwy 9 helicopter visibility reduction below ¾ SM NA . When local altimeter setting not received, use St Augustine altimeter setting and increase LPV DA all Cats to 379 feet, LNAV/VNAV DA all Cats to 457 feet, and all MDA 80 feet; increase LPV all Cats and LNAV Cats C/D visibility ⅛ SM, and LNAV/VNAV all Cats and Circling Cat C/D visibility ¼ SM. Circling Rwy 17, 35 NA at night.

MISSED APPROACH: Climb to 3000 direct TOHCI and hold.

AWOS-3	JACKSONVILLE APP CON	UNICOM
119.925	118.175 338.25	122.8 (CTAF) L

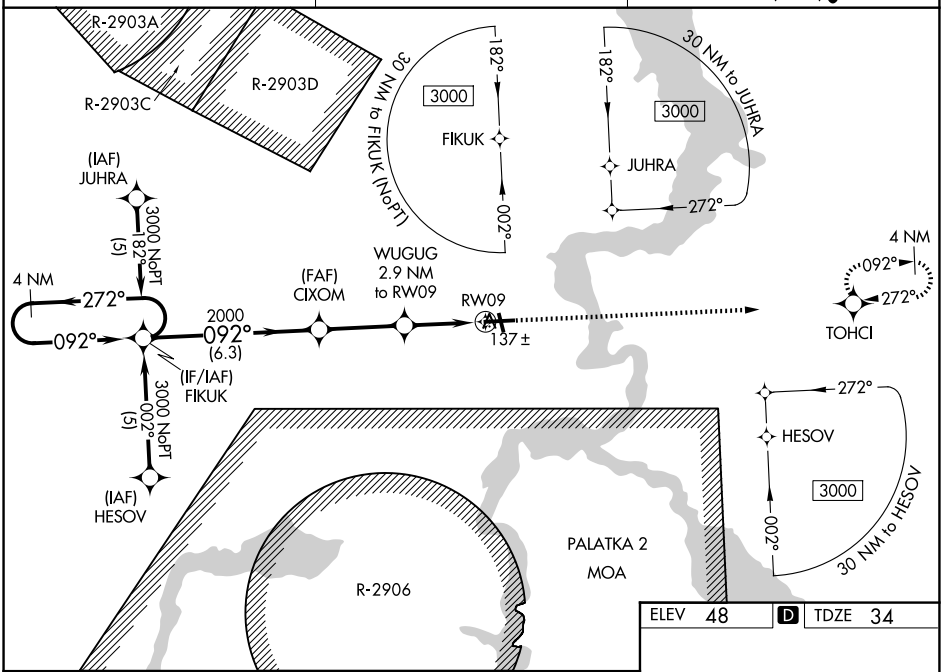

ELEV 48	D	TDZE 34

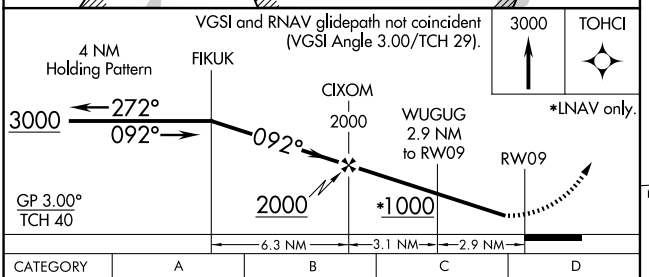

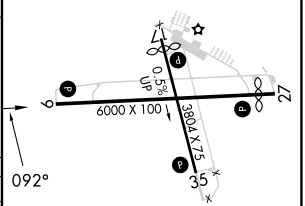

CATEGORY	A	B	C	D
LPV DA	314-1	280 (300-1)		
LNAV/VNAV DA	392-1¼	358 (400-1¼)		
LNAV MDA	480-1 446 (500-1)		480-1⅜ 446 (500-1⅜)	480-1½ 446 (500-1½)
CIRCLING	620-1 572 (600-1)		700-1¾ 652 (700-1¾)	700-2 652 (700-2)

REIL Rwys 9 and 27 L
MIRL Rwys 9-27 and 17-35 L

SE-3, 09 JUL 2026 to 06 AUG 2026

SE-3, 09 JUL 2026 to 06 AUG 2026