REDSTONE ARSENAL, ALABAMA

RNAV (GPS) RWY 17

REDSTONE AAF (KHUA)

WAAS CH 45638 W17A	APCH CRS 173°	Rwy ldg 7301 TDZE 685 Arpt Elev 685

(USA)

RNP APCH - GPS

* When ALS inop, increase CAT ABCD vis to 1 1/4 miles; increase CAT E vis to 1 1/2 miles.
** When ALS inop, increase CAT CDE vis to 1 3/8 miles.
*** Circling not authorized E of Rwy 17-35.

MALSR A5

MISSED APPROACH: Climb to 3000 direct FASOV and hold.

ATIS	HUNTSVILLE APP CON/DEP CON★	TOWER★	PAR
120.65	125.6 354.1	126.95 (CTAF) 290.275	

Visibility reduction by helicopters below 1 mile not authorized.

For uncompensated Baro-VNAV systems, LNAV/VNAV NA below -9°C (16°F) or above 54°C (130°F).

Inoperative table does not apply to LPV all CAT and LNAV CAT AB.

Procedure not authorized for arrivals at TANNE westbound on T398.

Procedure not authorized for arrivals at RQZ VORTAC eastbound on T398.

Procedure requires Redstone Tower approval when R2104A or R2104C are active.

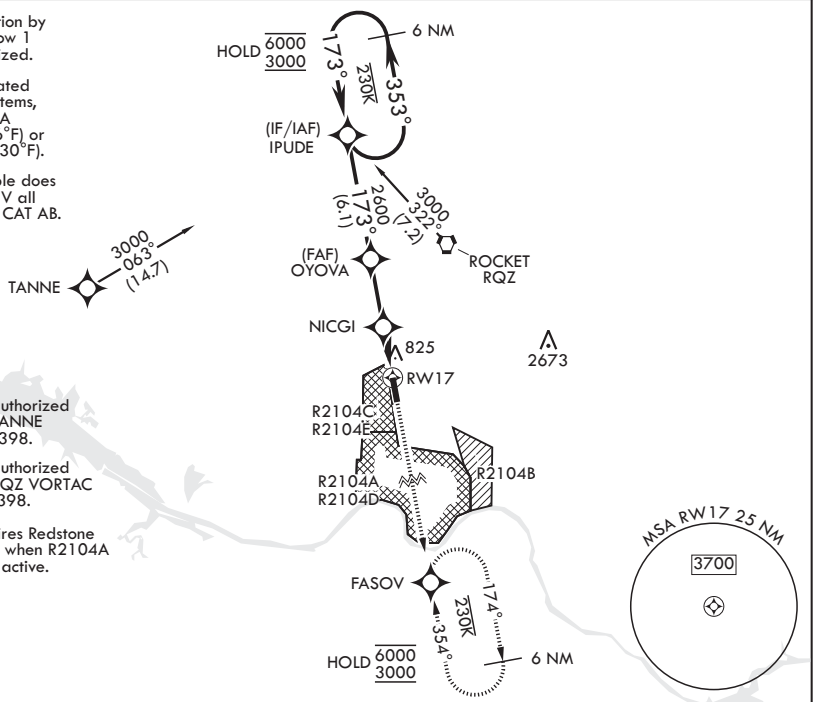

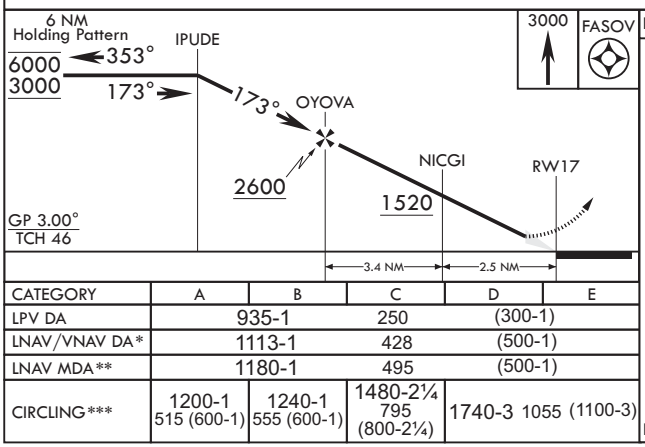

CATEGORY	A	B	C	D	E
LPV DA	935-1		250	(300-1)	
LNAV/VNAV DA*	1113-1		428	(500-1)	
LNAV MDA**	1180-1		495	(500-1)	
CIRCLING***	1200-1 515 (600-1)	1240-1 555 (600-1)	1480-2¼ 795 (800-2¼)	1740-3 1055 (1100-3)	

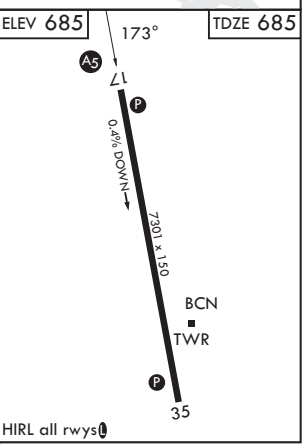

SE-4, 09 JUL 2026 to 06 AUG 2026