| WAAS CH 42921 W24A | APP CRS 241° | Rwy Ldg 6401<br>TDZE 1190<br>Apt Elev 1190 |
|---|---|---|

# RNAV (GPS) RWY 24
## HICKORY RGNL (HKY)

RNP APCH-GPS.

For uncompensated Baro-VNAV systems, LNAV/VNAV NA below -8°C or above 54°C. For inop ALS, increase LNAV/VNAV all Cats visibility to 7/8 SM.

MALSR

MISSED APPROACH: Climb to 2000 then climbing right turn to 5400 direct ZUGAT and hold, continue climb-in-hold to 5400.

| ASOS | ATLANTA CENTER | HICKORY TOWER ★ | GND CON |
|---|---|---|---|
| 118.325 | 125.15 263.0 | 128.15 (CTAF) L | 121.7 |

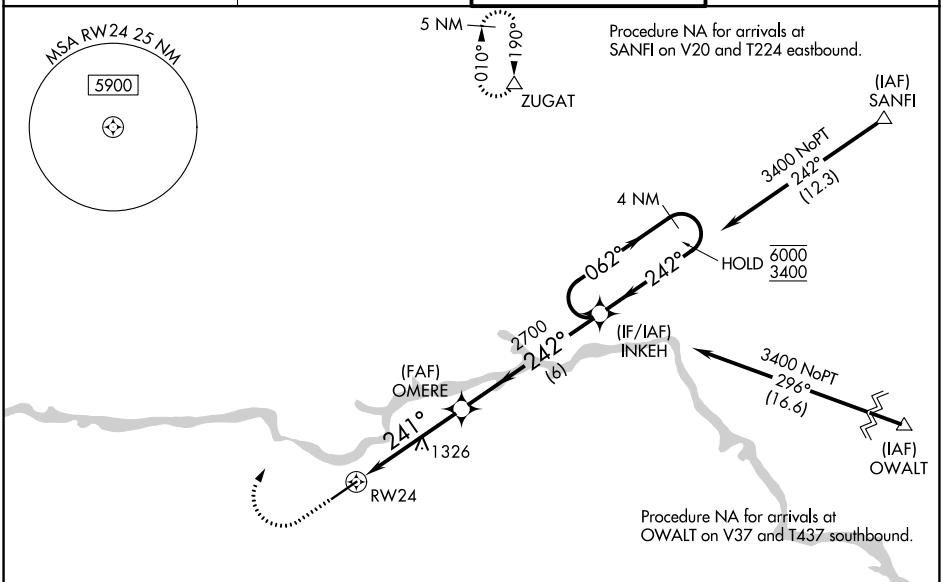


ELEV 1190 D TDZE 1190

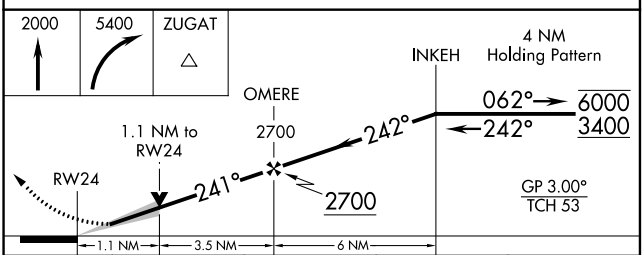


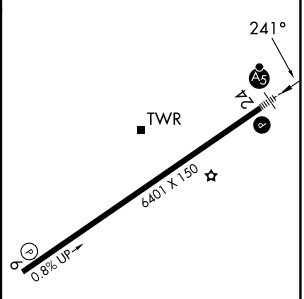


| CATEGORY | A | B | C | D |
|---|---|---|---|---|
| LPV DA | 1390-½ 200 (200-½) | | | |
| LNAV/VNAV DA | 1467-½ 277 (300-½) | | | |
| LNAV MDA | 1580-½ 390 (400-½) | | 1580-⅝ 390 (400-⅝) | |
| CIRCLING | 1640-1 450 (500-1) | 1660-1 470 (500-1) | 2020-2½ 830 (900-2½) | 2040-2¾ 850 (900-2¾) |

HIRL Rwy 6-24 L
REIL Rwy 6



SE-2, 09 JUL 2026 to 06 AUG 2026
SE-2, 09 JUL 2026 to 06 AUG 2026