# RNAV (GPS) RWY 14
## KOKOMO MUNI (OKK)

| WAAS CH 78134 W14A | APP CRS 140° | Rwy Ldg 4001<br>TDZE 826<br>Apt Elev 832 |
|---|---|---|

RNP APCH - GPS.

Rwy 14 helicopter visibility reduction below ¾ SM NA. For uncompensated Baro-VNAV systems, LNAV/VNAV NA below -16°C or above 54°C.

MISSED APPROACH: Climb to 3000 direct EKQOR and hold.

| AWOS-3PT | GRISSOM APP CON★ | CLNC DEL | UNICOM |
|---|---|---|---|
| 128.675 | 121.05 338.275 | 120.0 | 123.0 (CTAF) L |

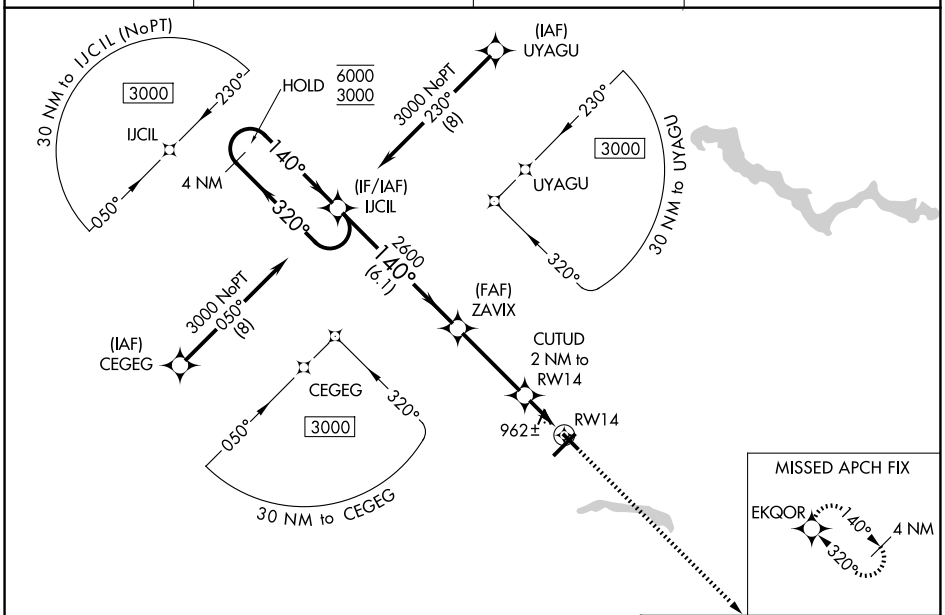


| ELEV 832 | TDZE 826 |
|---|---|

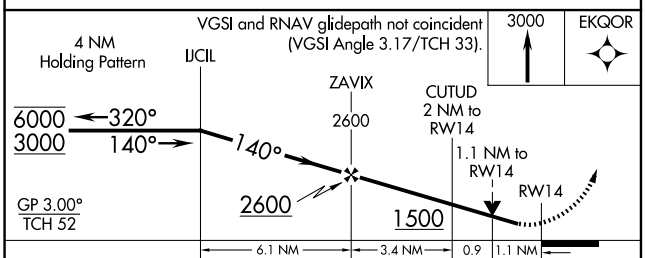


| CATEGORY | A | B | C | D |
|---|---|---|---|---|
| LPV DA | 1076-1 250 (300-1) | | | |
| LNAV/VNAV DA | 1199-1 373 (400-1) | | | |
| LNAV MDA | 1220-1 394 (400-1) | | 1220-1⅛ 394 (400-1⅛) | |
| CIRCLING | 1280-1 448 (500-1) | 1300-1 468 (500-1) | 1400-1½ 568 (600-1½) | 1420-2 588 (600-2) |

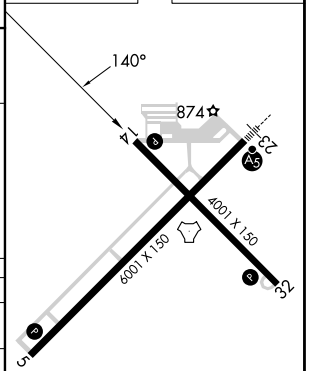


HIRL Rwy 5-23 L
MIRL Rwy 14-32 L
REIL Rwys 5,14, and 32 L




EC-2, 09 JUL 2026 to 06 AUG 2026