APP CRS	Rwy Ldg	5286
264°	TDZE	533
	Apt Elev	545

RNAV (GPS) RWY 26
LACONIA MUNI (LCI)

RNP APCH - GPS.

Circling NA south of Rwy 8-26. Rwy 26 helicopter visibility reduction below 1 SM NA. When local altimeter setting not received, use CON altimeter setting and increase all MDAs 80 feet. Straight-in Rwy 26 NA at night, Circling Rwy 26 NA at night.

MISSED APPROACH: Climb to 4400 direct TUYUC and hold, continue climb-in-hold to 4400.

AWOS-3PT	BOSTON APP CON	CLNC DEL	UNICOM
133.525	134.75 254.25	119.85	123.0 (CTAF) L

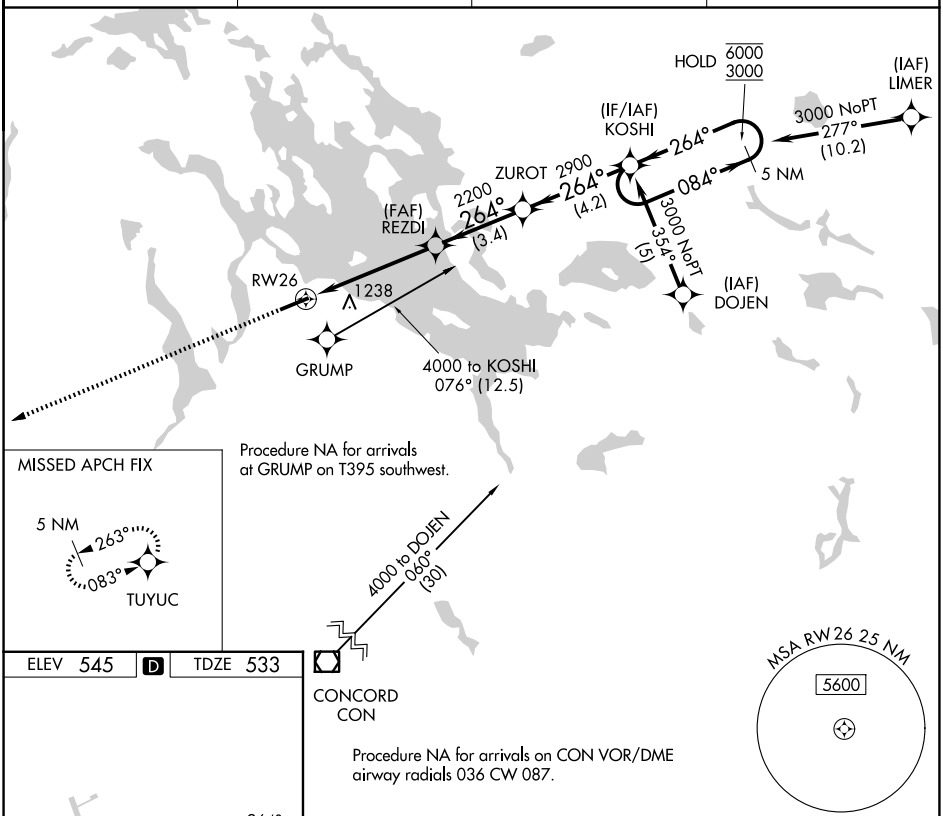

ELEV 545 D TDZE 533

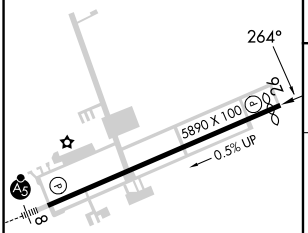

REIL Rwy 26 L
HIRL Rwy 8-26 L

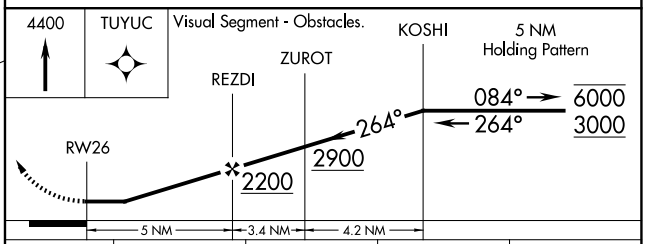

CATEGORY	A	B	C	D
LNAV MDA	1420-1¼	887 (900-1¼)	1420-2½	887 (900-2½)
CIRCLING	1420-1¼ 875 (900-1¼)	1420-1½ 875 (900-1½)	1420-3 875 (900-3)	1460-3 915 (1000-3)

NE-1, 09 JUL 2026 to 06 AUG 2026

NE-1, 09 JUL 2026 to 06 AUG 2026