ILS or LOC RWY 13
EAST TEXAS RGNL (GGG)

LOC I-GGG	APP CRS	Rwy Ldg	9200
109.5	131°	TDZE	358
		Apt Elev	366

DME required.

VDP NA when using JXI altimeter setting. For inop ALS, increase S-ILS 13 Cat E visibility to RVR 4000, S-LOC 13 Cat C/D/E visibility to 1⅜ SM. When local altimeter setting not received, use JXI altimeter setting and increase S-ILS 13 DA to 617 feet; increase all MDAs 60 feet, and S-LOC 13 visibility Cat C/D to RVR 6000 and Circling visibility Cat C/D/E ¼ SM. *RVR 1800 authorized with use of FD or AP or HUD to DA (NA when using JXI altimeter setting).

MALSR

MISSED APPROACH: Climb to 3000 on GGG VORTAC R-126 to ARGEN INT/GGG 14 DME and hold, continue climb-in-hold to 3000.

ATIS	LONGVIEW APP CON*	EASTEX TOWER*	GND CON	UNICOM
119.65	124.675 257.975	119.2 (CTAF) L 377.05	121.6	122.95

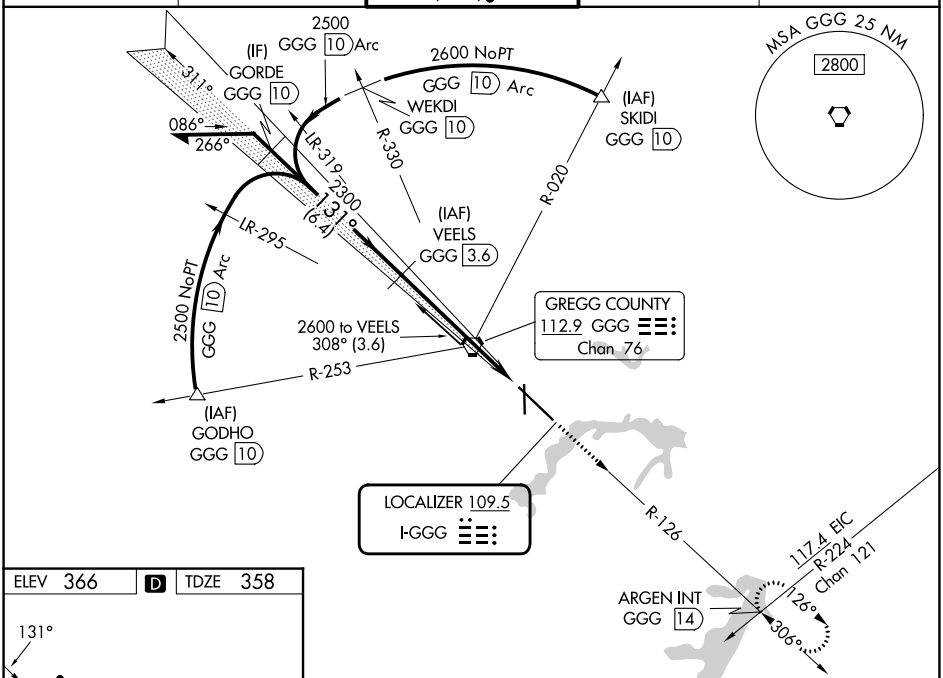

ELEV 366 D TDZE 358

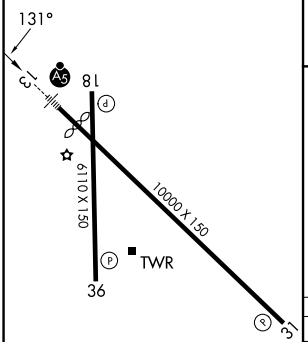

HIRL Rwy 13-31 L
MIRL Rwy 18-36

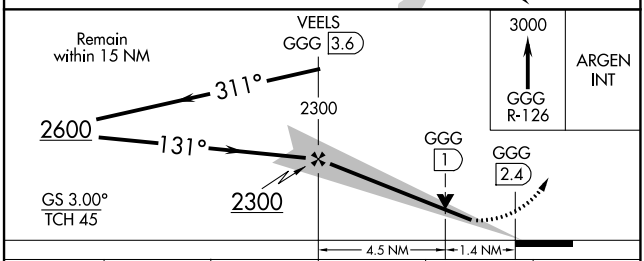

FAF to MAP 6 NM					
Knots	60	90	120	150	180
Min:Sec	6:00	4:00	3:00	2:24	2:00

CATEGORY	A	B	C	D	E
S-ILS 13*	558/24 200 (200-½)				
S-LOC 13	860/24 502 (500-½)		860/55 502 (500-1)		860/60 502 (500-1¼)
CIRCLING	860-1 494 (500-1)		980-1¾ 614 (700-1¾)	1080-2¼ 714 (800-2¼)	1080-2½ 714 (800-2½)

SC-2, 09 JUL 2026 to 06 AUG 2026
SC-2, 09 JUL 2026 to 06 AUG 2026