RNAV (GPS) RWY 18
TUPELO RGNL (TUP)

WAAS CH 77712 W18A	APP CRS 182°	Rwy Ldg 7150 TDZE 344 Apt Elev 346

RNP APCH.

For uncompensated Baro-VNAV systems, LNAV/VNAV NA below -9°C (16°F) or above 54°C (130°F). When local altimeter not received, use Columbus AFB altimeter setting and increase all DA 112 feet and all MDA 120 feet; increase LPV all Cats visibility ¼ mile, LNAV/VNAV all Cats visibility ½ mile and LNAV Cats C and D ¼ mile and Circling Cats C and D ½ mile. Baro-VNAV and VDP NA when using Columbus AFB altimeter setting.

MISSED APPROACH: Climb to 3000 direct GAGYE and hold.

ASOS	MEMPHIS CENTER	TUPELO TOWER ★	GND CON
133.525	128.5 279.55	118.775 (CTAF) L 254.275	121.825 254.275

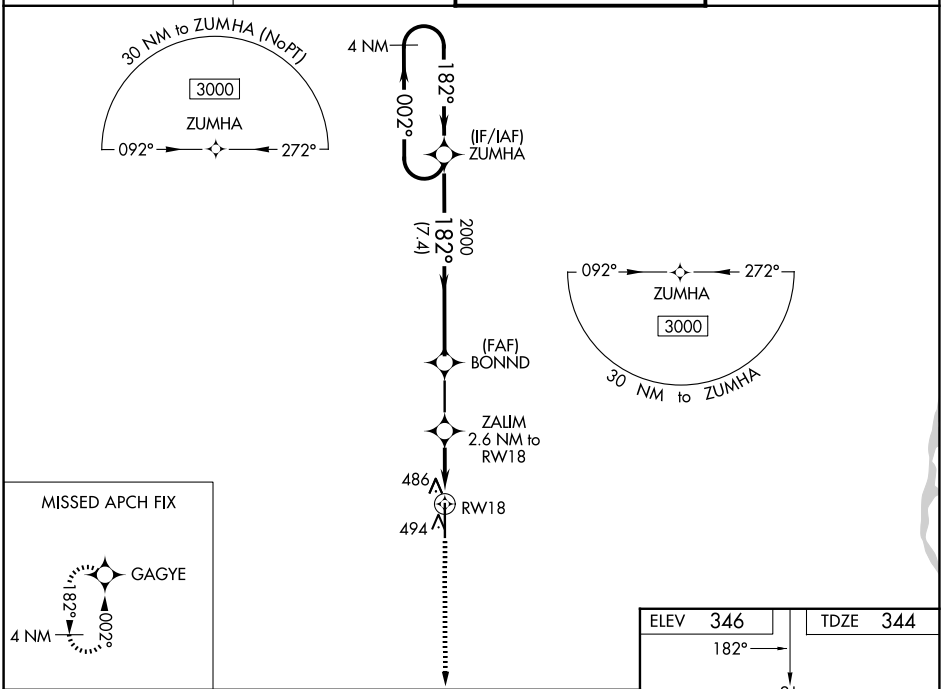

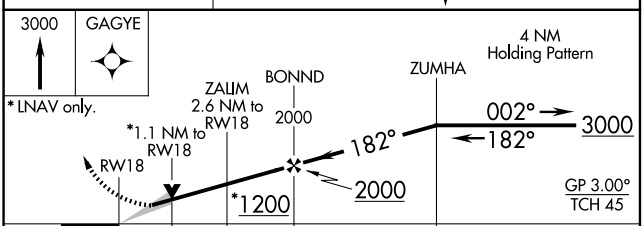

CATEGORY	A	B	C	D
LPV DA	544-¾ 200 (200-¾)			
LNAV/VNAV DA	659-1 315 (400-1)			
LNAV MDA	740-1 396 (400-1)		740-1⅛ 396 (400-1⅛)	
CIRCLING	820-1 474 (500-1)		900-1½ 554 (600-1½)	1140-2½ 794 (800-2½)

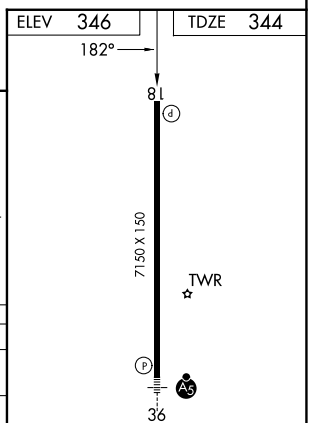

HIRL Rwy 18-36 L
REIL Rwy 18 L

SC-4, 09 JUL 2026 to 06 AUG 2026
SC-4, 09 JUL 2026 to 06 AUG 2026