WAAS CH 49043 W19B	APP CRS 182°	Rwy Ldg 6230 TDZE 6 Apt Elev 8

RNAV (GPS) X RWY 19

TETERBORO (TEB)

RNP APCH. RADAR required.

Rwy 19 helicopter visibility reduction below ¾ SM NA. Circling NA for Cats B, C, D northwest of Rwy 06-19. When Circling to Rwy 24 at night, operational VGSI required, remain on or above the VGSI glidepath until threshold.

MISSED APPROACH: Climbing right turn direct BUBGE, cross BUBGE at 1500, then climb to 3000 on track 275° to EXAMM and hold, continue climb-in-hold to 3000.

D-ATIS	NEWARK APP CON	TETERBORO TOWER	GND CON
114.2 132.85	127.6 379.9	119.5	121.9

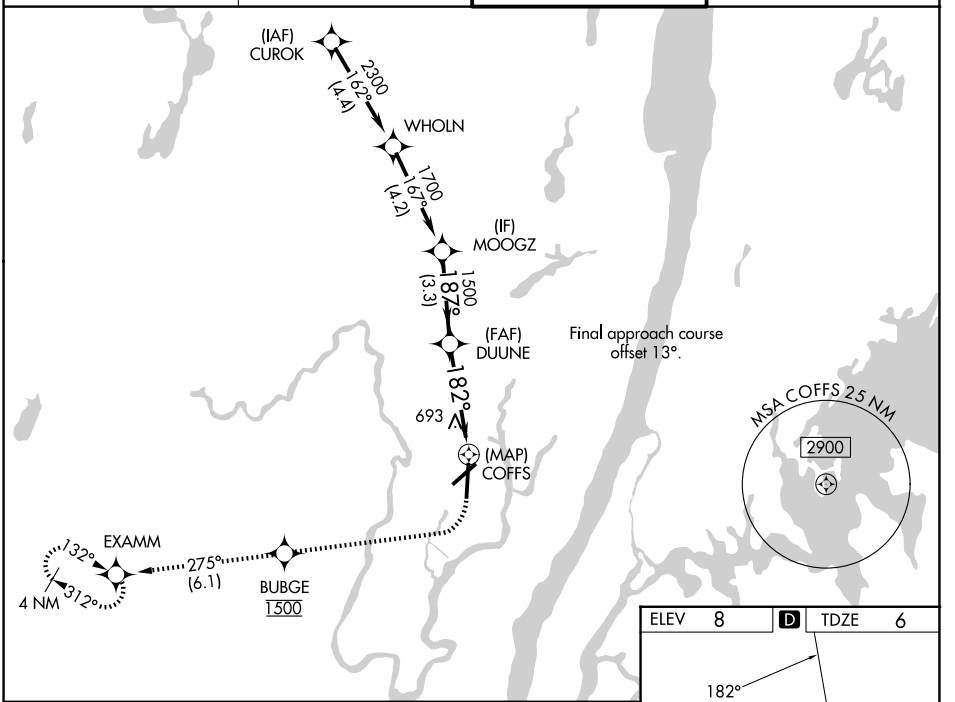

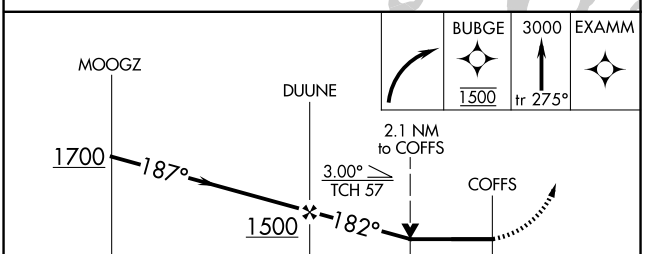

CATEGORY	A	B	C	D
LP MDA	880-1 874 (900-1)	880-1¼ 874 (900-1¼)	880-2½ 874 (900-2½)	
LNAV MDA	960-1¼ 954 (1000-1¼)	960-1½ 954 (1000-1½)	960-3 954 (1000-3)	
CIRCLING	960-1¼ 952 (1000-1¼)	960-1½ 952 (1000-1½)	960-3 952 (1000-3)	1040-3 1032 (1100-3)

ELEV 8 D TDZE 6

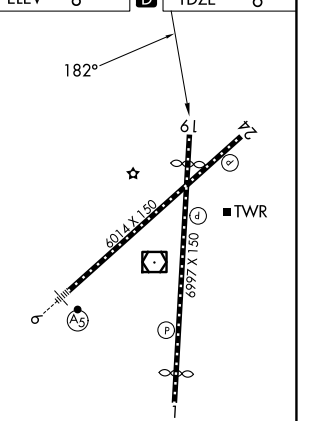

TDZL/RCLS Rwys 6 and 19
REIL Rwys 1, 6, 19 and 24
HIRL Rwys 1-19 and 6-24

NE-2, 09 JUL 2026 to 06 AUG 2026