WAAS CH 65707 W06A	APP CRS 060°	Rwy Ldg 6014 TDZE 5 Apt Elev 8

RNAV (GPS) Y RWY 6

TETERBORO (TEB)

RNP APCH - GPS.

Rwy 6 helicopter visibility reduction below RVR 4000 NA. Circling NA for Cats B, C, and D northwest of Rwy 6 and west of Rwy 19. Inop table does not apply to LPV all Cats. When Circling to Rwy 24 at night, operational VGSI required, remain on or above VGSI glidepath until threshold. For inop ALS, increase LNAV Cat A visibility to RVR 5500, Cats C and D visibility to 2½ SM.

MALSR

MISSED APPROACH: Climb to 1000, then climbing left turn to 2000 direct TEBLE, cross TEBLE at or below 2000, then climb to 3000 on track 272° to UBUCK and hold.

D-ATIS	NEWARK APP CON	TETERBORO TOWER	GND CON
114.2 132.85	127.6 379.9	119.5	121.9

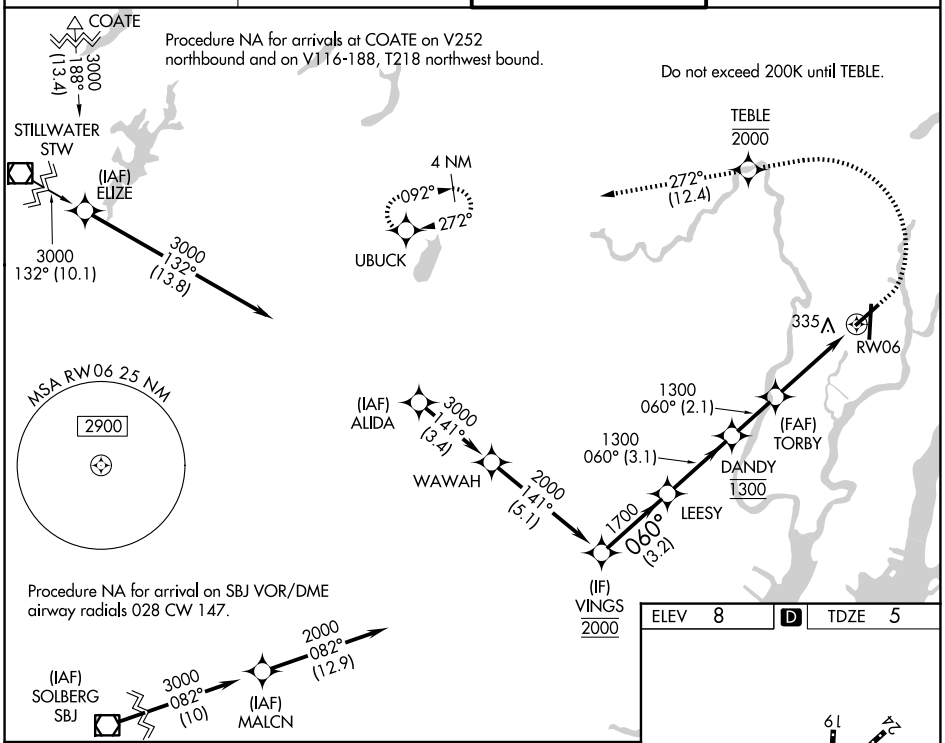

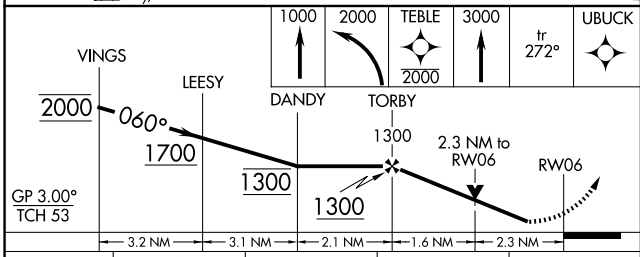

CATEGORY	A	B	C	D
LPV DA	255/40		250 (300-¾)	
LNAV MDA	800/40	795 (800-¾)	800-1¾	795 (800-1¾)
CIRCLING	800-1 792 (800-1)	800-1¼ 792 (800-1¼)	820-2½ 812 (900-2½)	1040-3 1032 (1100-3)

ELEV 8 D TDZE 5

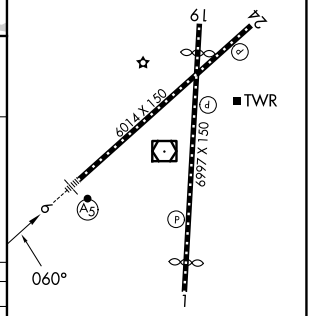

TDZL/RCLS Rwys 6 and 19
HIRL Rwys 1-19 and 6-24
REIL Rwys 1, 6, 19 and 24

NE-2, 09 JUL 2026 to 06 AUG 2026

NE-2, 09 JUL 2026 to 06 AUG 2026