WAAS CH 61099 W36A	APP CRS 356°	Rwy Ldg 5602 TDZE 1307 Apt Elev 1324

RNAV (GPS) RWY 36
BEATRICE MUNI (BIE)

RNP APCH - GPS.

For uncompensated Baro-VNAV systems, LNAV/VNAV NA below -17°C or above 54°C. When ALS inop increase LNAV Cats A/B to 1 SM. Inop table does not apply to LPV and LNAV/VNAV all Cats.

MALSR

MISSED APPROACH: Climb to 3900 direct HAMUL and hold.

AWOS-3	MINNEAPOLIS CENTER	UNICOM
125.325	126.4 317.7	122.8 (CTAF) L

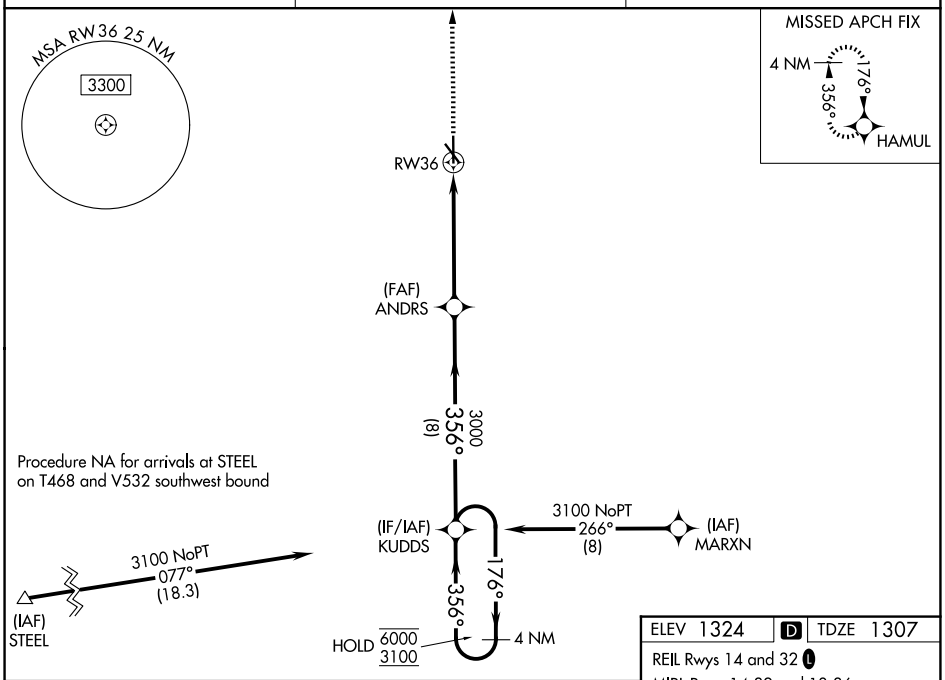

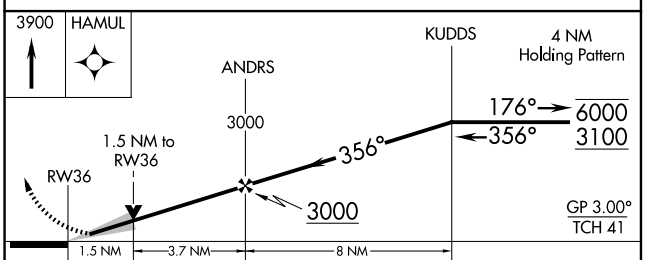

CATEGORY	A	B	C	D
LPV DA	1507-¾ 200 (200-¾)			
LNAV/VNAV DA	1557-¾ 250 (300-¾)			
LNAV MDA	1840-¾ 533 (600-¾)		1840-1 533 (600-1)	
CIRCLING	1840-1 516 (600-1)		2000-2 676 (700-2)	2100-2½ 776 (800-2½)

ELEV 1324 D TDZE 1307

REIL Rwys 14 and 32 L

MIRL Rwys 14-32 and 18-36

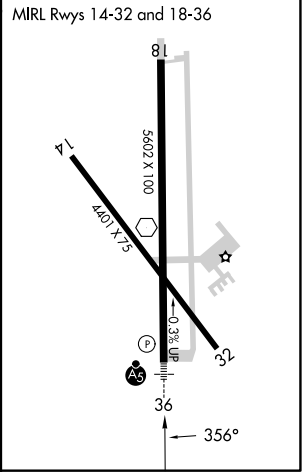

NC-2, 09 JUL 2026 to 06 AUG 2026
NC-2, 09 JUL 2026 to 06 AUG 2026