WAAS CH 86414 W11A	APP CRS 115°	Rwy Ldg 7732 TDZE 40 Apt Elev 40

RNAV (GPS) RWY 11
YAKUTAT (YAK) (PAYA)

RNP APCH - GPS.

Circling Rwy 20 NA at night. When Yakutat altimeter setting not received, procedure NA. For uncompensated Baro-VNAV systems, LNAV/VNAV NA below -16° C or above 54° C .

MALSR

MISSED APPROACH: Climb to 600 then climbing right turn to 2900 direct HEJNO and hold.

ASOS	ANCHORAGE CENTER	JUNEAU RADIO
135.75	119.0 263.1	123.6 (CTAF) L

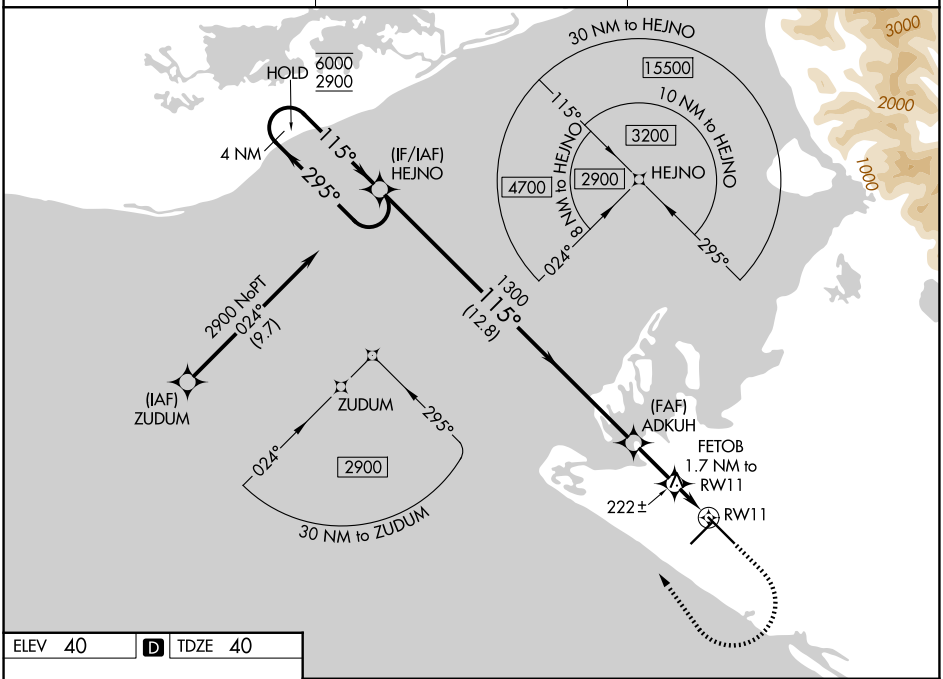

ELEV 40 | D | TDZE 40

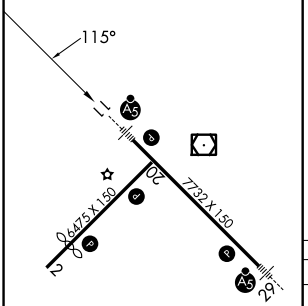

REIL Rwys 2 and 20 L
HIRL Rwys 2-20 and 11-29 L

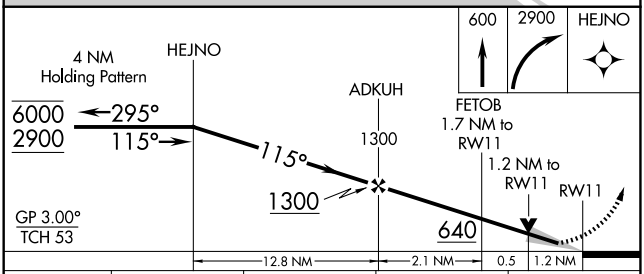

CATEGORY	A	B	C	D
LPV DA	240/24 200 (200-½)			
LNAV/VNAV DA	445/50 405 (500-1)			
LNAV MDA	480/24 440 (500-½)		480/40 440 (500-¾)	
CIRCLING	520-1 480 (500-1)	540-1 500 (500-1)	820-2¼ 780 (800-2¼)	820-2½ 780 (800-2½)

AK, 09 JUL 2026 to 03 SEP 2026
AK, 09 JUL 2026 to 03 SEP 2026