APP CRS	Rwy Ldg	11050
023°	TDZE	439
	Apt Elev	439

RNAV (RNP) Z RWY 2L
FAIRBANKS INTL (FAI) (PAFA)

RNP AR APCH - GPS.

-29°C

For uncompensated Baro-VNAV systems, procedure NA below -19°C or above 54°C. For inop ALS, increase RNP 0.10* all Cats visibility to RVR 4500, increase RNP 0.10 all Cats visibility to RVR 5500, and increase RNP 0.30 all Cats visibility to RVR 6000.

ALSF-2

MISSED APPROACH: Climb to 5000 on track 023° USAZY then right turn to ODIFU and track 184° to KRNKL and hold.
*Missed approach requires minimum climb of 222 feet per NM to 2420.

ATIS	FAIRBANKS APP CON	FAIRBANKS TOWER	GND CON	CLNC DEL
124.4	125.35 363.2	118.3 257.8	121.9	127.6

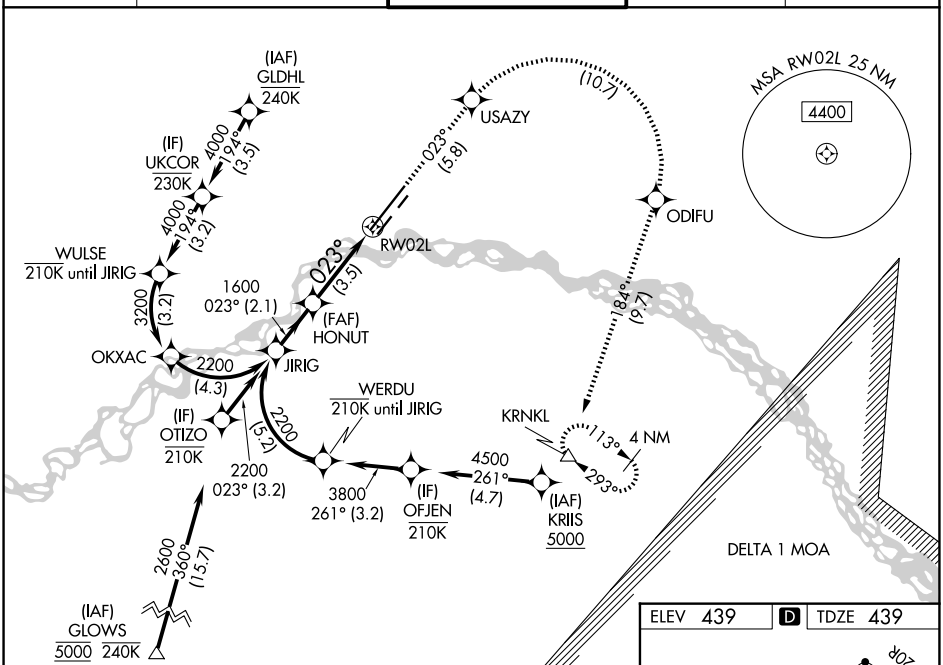

See planview for multiple IF locations.

5000	USAZY		ODIFU	tr 184°	KRNKL
tr 023°					

VGSI and RNAV glidepath not coincident (VGSI Angle 3.00/TCH 73).

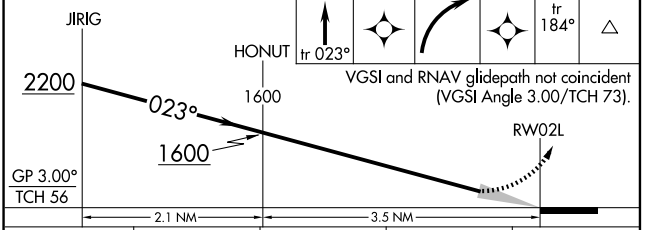

CATEGORY	A	B	C	D
RNP 0.10 DA*	755/24	316 (400-½)		
RNP 0.10 DA	805/35	366 (400-⅝)		
RNP 0.30 DA	855/40	416 (500-¾)		

AUTHORIZATION REQUIRED

ELEV 439 D TDZE 439

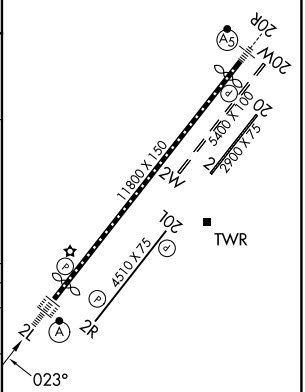

REIL Rwy 20L
TDZ/CL Rwy 2L
MIRL Rwy 2R-20L
HIRL Rwy 2L-20R

AK, 09 JUL 2026 to 03 SEP 2026

AK, 09 JUL 2026 to 03 SEP 2026