APP CRS	Rwy Ldg	6080
355°	TDZE	40
	Apt Elev	44

RNAV (RNP) Z RWY 36
CORPUS CHRISTI INTL (CRP)

For uncompensated Baro-VNAV systems, procedure NA below -1°C (-31°F) or above 54°C (130°F). GPS required. For inop MALSR, increase RNP 0.11 visibility all Cats to RVR 4000. For inop MALSR, increase RNP 0.30 visibility all Cats to RVR 5900.

MALSR

MISSED APPROACH: Climb to 2000 on track 355° to EXIKE and on track 294° to ATHIS and hold.

ATIS	CORPUS APP CON	CORPUS TOWER	GND CON
126.8	120.9 348.725	119.4 257.8	121.9 269.15

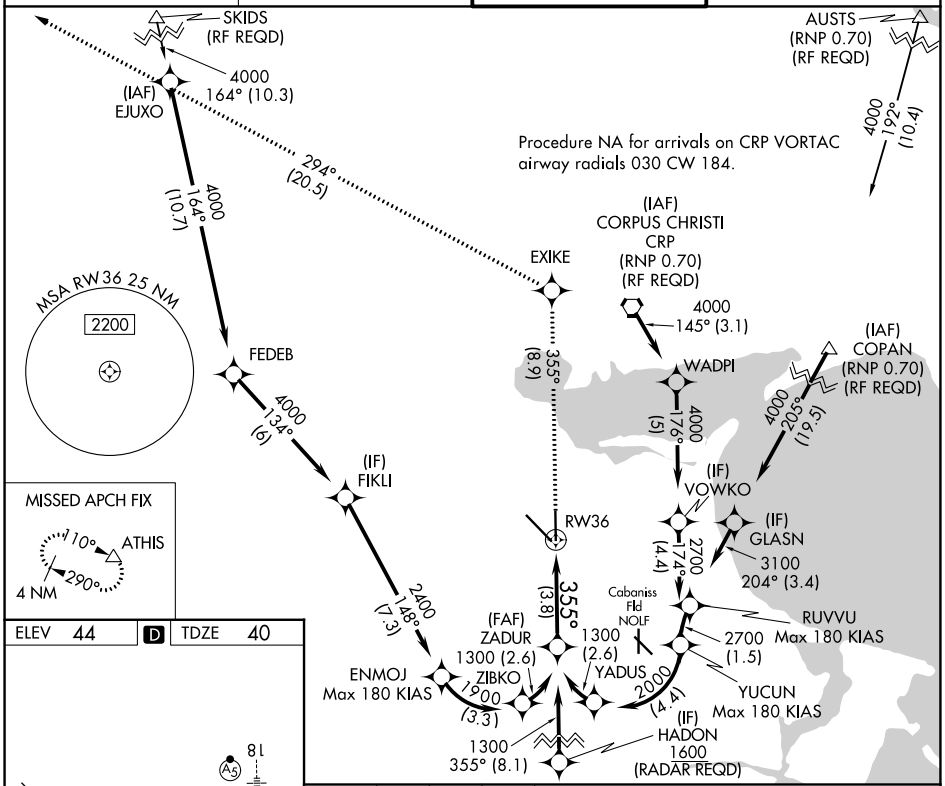

ELEV 44 | D | TDZE 40

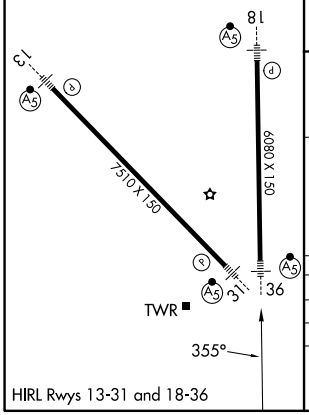

HIRL Rwys 13-31 and 18-36

2000	EXIKE	tr 294°	ATHIS
tr 355°			

See Planview for multiple IF locations.

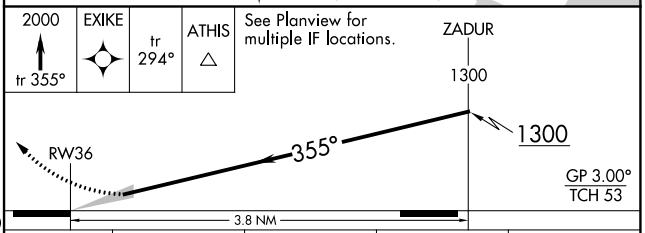

CATEGORY	A	B	C	D
RNP 0.11 DA	290/24	250 (300-½)		
RNP 0.30 DA	400/34	360 (400-⅝)		

AUTHORIZATION REQUIRED

SC-3, 09 JUL 2026 to 06 AUG 2026

SC-3, 09 JUL 2026 to 06 AUG 2026