WAAS CH 49028 W31A	APP CRS 313°	Rwy Ldg 9033 TDZE 1304 Apt Elev 1317

RNAV (GPS) RWY 31
ROCHESTER INTL (RST)

RNP APCH - GPS.

For uncompensated Baro-VNAV systems, LNAV/VNAV NA below -20°C or above 54°C. For inop ALS, increase LNAV/VNAV all Cats visibility to RVR 4500.

ALSF-2

MISSED APPROACH: Climb to 3000 direct CORDY and hold.

ATIS	ROCHESTER APP CON★	ROCHESTER TOWER★	GND CON	UNICOM
120.5	119.8 251.125	118.3 (CTAF) L 257.8	121.9	122.95

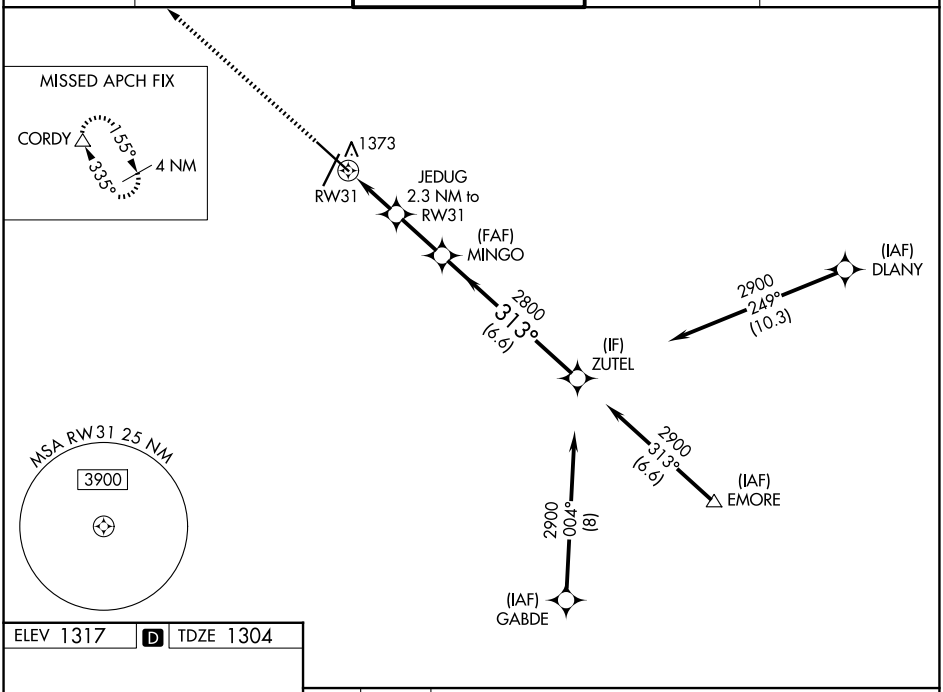

ELEV 1317 D TDZE 1304

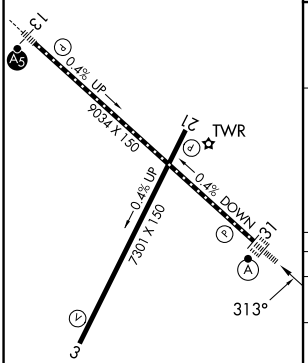

TDZL/RCLS Rwys 13 and 31
HIRL Rwy 13-31 L
MIRL Rwy 3-21 L
REIL Rwys 3 and 21

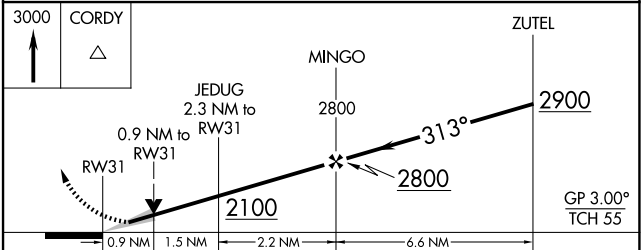

CATEGORY	A	B	C	D
LPV DA	1504/18 200 (200-½)			
LNAV/VNAV DA	1579/24 275 (300-½)			
LNAV MDA	1640/24 336 (400-½)		1640/26 336 (400-½)	
CIRCLING	1720-1 403 (500-1)	1780-1 463 (500-1)	1900-1½ 583 (600-1½)	1900-2 583 (600-2)

NC-1, 09 JUL 2026 to 06 AUG 2026

NC-1, 09 JUL 2026 to 06 AUG 2026