APP CRS	Rwy ldg	2704
259°	TDZE	256
	Apt Elev	256

RNAV (GPS) RWY 26
POTTSTOWN MUNI (N47)

RNP APCH - GPS.

Rwy 26 helicopter visibility reduction below 1 SM NA.
NA Use Heritage Field altimeter setting. Procedure NA at night.

MISSED APPROACH: Climbing right turn to 3000 direct RUSDE and hold.

PTW ASOS	PHILADELPHIA APP CON	CLNC DEL	UNICOM
119.425	126.85 263.125	118.55	122.8 (CTAF) L

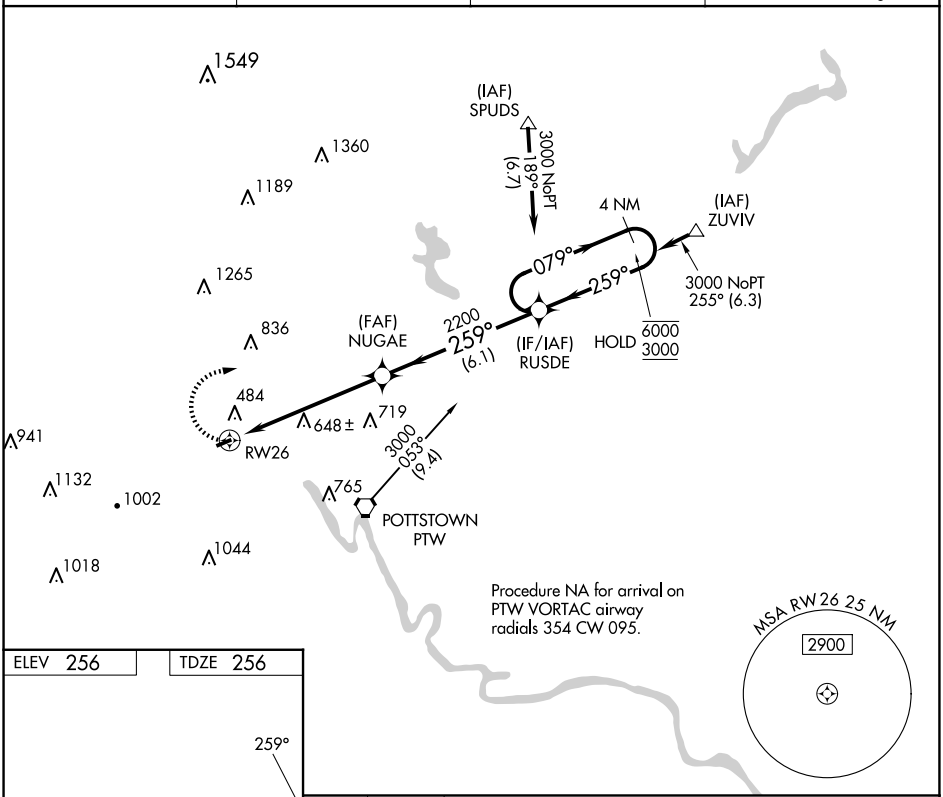

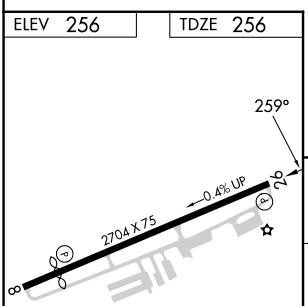

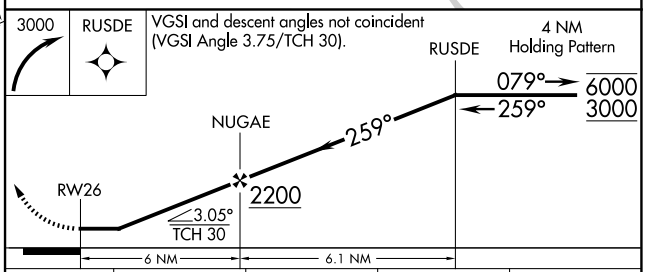

CATEGORY	A	B	C	D
LNAV MDA	1040-1 784 (800-1)	1040-1¼ 784 (800-1¼)	1040-2½ 784 (800-2½)	NA
CIRCLING	1040-1 784 (800-1)	1080-1¼ 824 (900-1¼)	1140-2¾ 884 (900-2¾)	NA

REIL Rwys 8 and 26 L
MIRL Rwy 8-26 L

NE-4, 09 JUL 2026 to 06 AUG 2026

NE-4, 09 JUL 2026 to 06 AUG 2026