WAAS CH 78147 W35B	APP CRS 354°	Rwy Ldg 3901 TDZE 844 Apt Elev 845

RNAV (GPS) RWY 35R
GRAND FORKS INTL (GFK)

RNP APCH - GPS.

For uncompensated Baro-VNAV systems, LNAV/VNAV NA below -22°C or above 54°C.

MISSED APPROACH: Climb to 2600 direct HOKKS and hold.

ATIS	GRAND FORKS APP CON ★	GRAND FORKS TOWER ★	GND CON	UNICOM
119.4	118.1 318.1	118.4 (CTAF) L 350.35 (17R/35L, 9L/27R) 120.55 350.35 (17L/35R, 9R/27L)	124.575	122.95

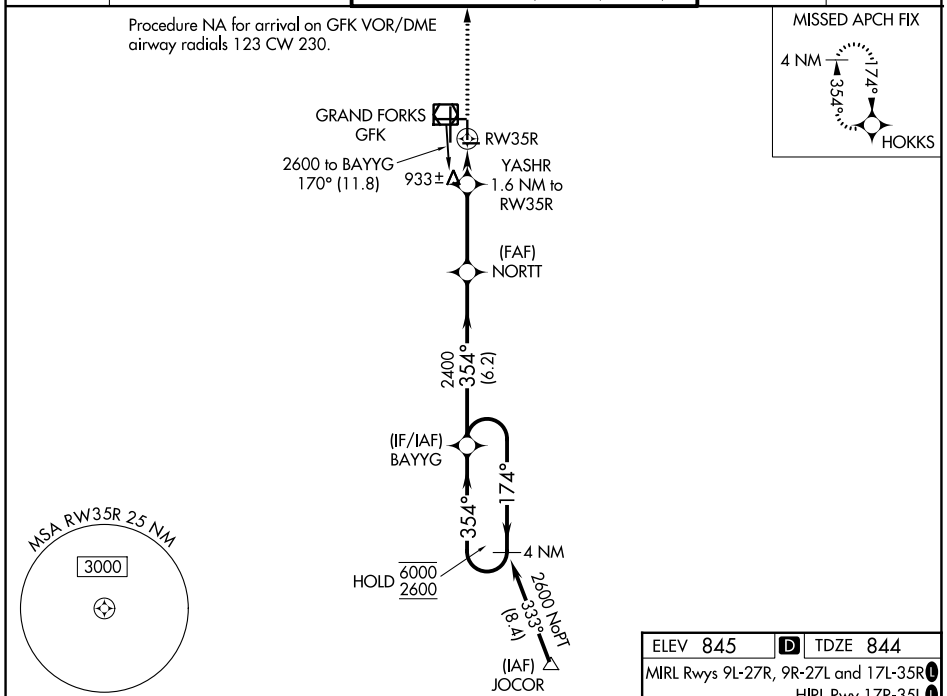

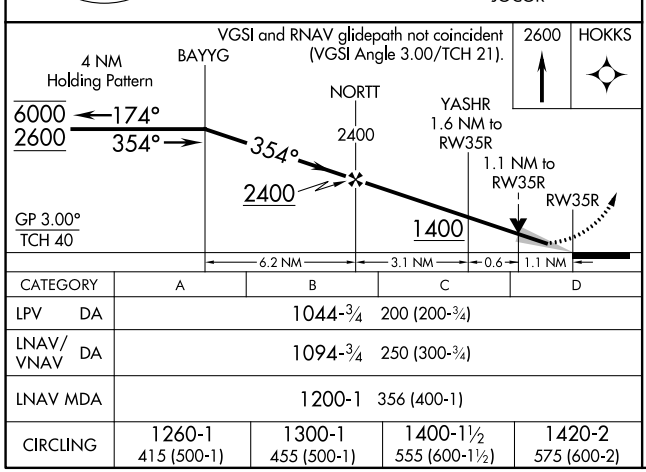

CATEGORY	A	B	C	D
LPV DA	1044-¾ 200 (200-¾)			
LNAV/VNAV DA	1094-¾ 250 (300-¾)			
LNAV MDA	1200-1 356 (400-1)			
CIRCLING	1260-1 415 (500-1)	1300-1 455 (500-1)	1400-1½ 555 (600-1½)	1420-2 575 (600-2)

ELEV 845 D TDZE 844

MIRL Rwys 9L-27R, 9R-27L and 17L-35R L

HIRL Rwy 17R-35L L

REIL Rwys 17R, 9L, and 27R L

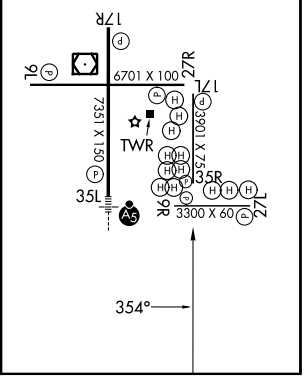

NC-1, 09 JUL 2026 to 06 AUG 2026