WAAS CH 90301 W07A	APP CRS 066°	Rwy Ldg 5500 TDZE 515 Apt Elev 529

RNAV (GPS) RWY 7

AIKEN RGNL (AIK)

Baro-VNAV NA when using Augusta Rgnl at Bush Fld altimeter setting. For uncompensated Baro-VNAV NA systems, LNAV/VNAV NA below -16°C (4°F) or above 40°C (104°F). DME/DME RNP-0.3 NA. VDP NA with Augusta Rgnl at Bush Fld altimeter setting. When local altimeter setting not received, use Augusta Rgnl at Bush Fld altimeter setting: increase LPV all Cats DAs to 819 feet and all Cats visibility ¼ SM, increase LNAV/VNAV all Cats DAs to 890 feet and all Cats visibility ⅜ SM; increase all MDAs 120 feet and LNAV Cats C/D visibility ⅜ SM and Circling Cat C visibility ¼ SM. Circling Rwy 1, 19 NA at night.

MISSED APPROACH: Climb to 2500 direct OXAXE and hold.

AWOS-3PT	AUGUSTA APP CON★	UNICOM
118.025	119.15 284.625	122.8 (CTAF) L

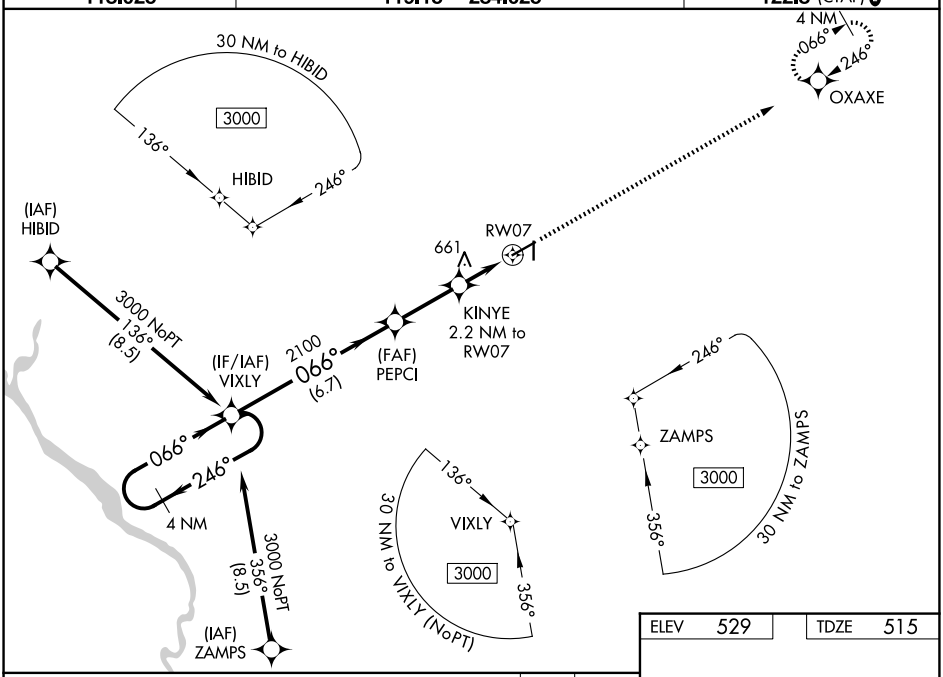

ELEV 529	TDZE 515

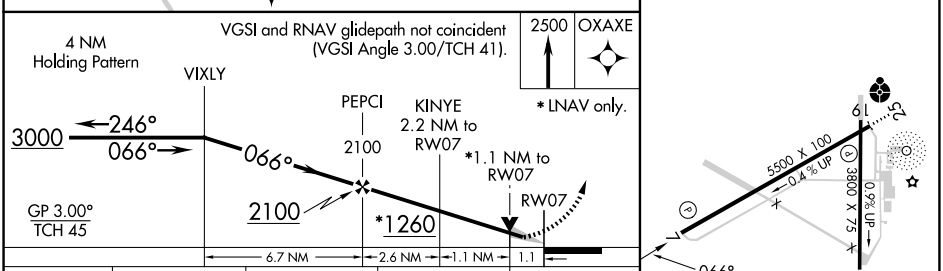

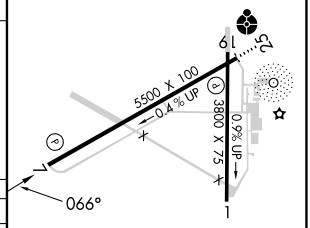

CATEGORY	A	B	C	D
LPV DA	715-¾ 200 (200-¾)			
LNAV/VNAV DA	786-⅞ 271 (300-⅞)			
LNAV MDA	920-1 405 (400-1)		920-1⅛ 405 (400-1⅛)	
CIRCLING	980-1 451 (500-1)	1000-1 471 (500-1)	1140-1¾ 611 (700-1¾)	1420-3 891 (900-3)

REIL Rwy 25
MIRL Rwy 7-25 L

SE-2, 09 JUL 2026 to 06 AUG 2026