APP CRS	Rwy Ldg	N/A
309°	TDZE	N/A
	Apt Elev	5102

RNAV (GPS)-B
YELLOWSTONE RGNL (COD)

RNP APCH - GPS.

T
A
-9°C

MISSED APPROACH: Climb to 6200 then climbing right turn to 8000 direct OLWOR and hold.

AWOS-3PT	SALT LAKE CENTER	UNICOM
135.075	127.75 351.9	122.8 (CTAF) L

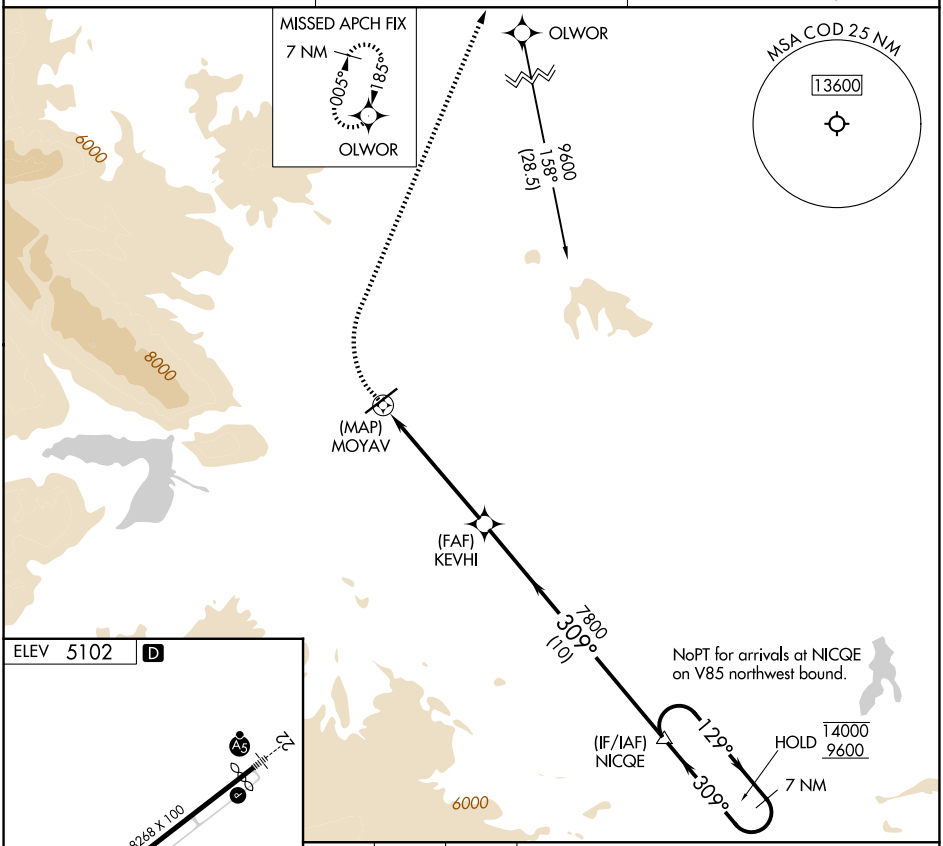

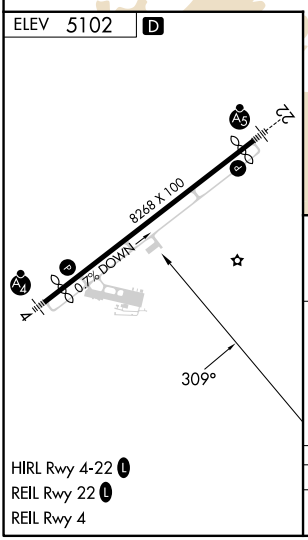

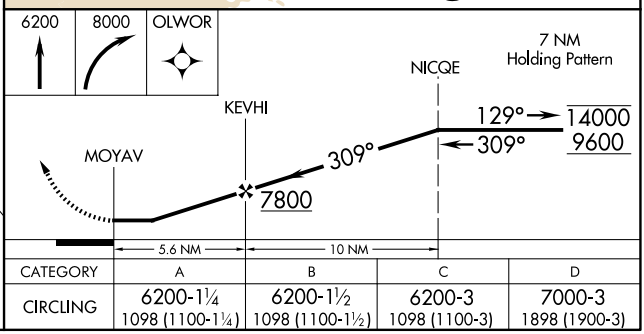

HIRL Rwy 4-22 L
REIL Rwy 22 L
REIL Rwy 4

CATEGORY	A	B	C	D
CIRCLING	6200-1¼ 1098 (1100-1¼)	6200-1½ 1098 (1100-1½)	6200-3 1098 (1100-3)	7000-3 1898 (1900-3)

NW-1, 09 JUL 2026 to 06 AUG 2026