WAAS CH 70712 W14A	APP CRS 144°	Rwy Ldg 5498 TDZE 726 Apt Elev 726

RNAV (GPS) RWY 14
WINCHESTER RGNL (OKV)

RNP APCH - GPS.

Rwy 14 helicopter visibility reduction below ¾ SM NA. For uncompensated Baro-VNAV systems, LNAV/VNAV NA below -16°C or above 54°C.

MISSED APPROACH:
Climb to 3700 direct CLADD and hold, continue climb-in-hold to 3700.

AWOS-3	POTOMAC APP CON	CLNC DEL	UNICOM
124.85	120.45 306.925	126.15	122.975 (CTAF) L

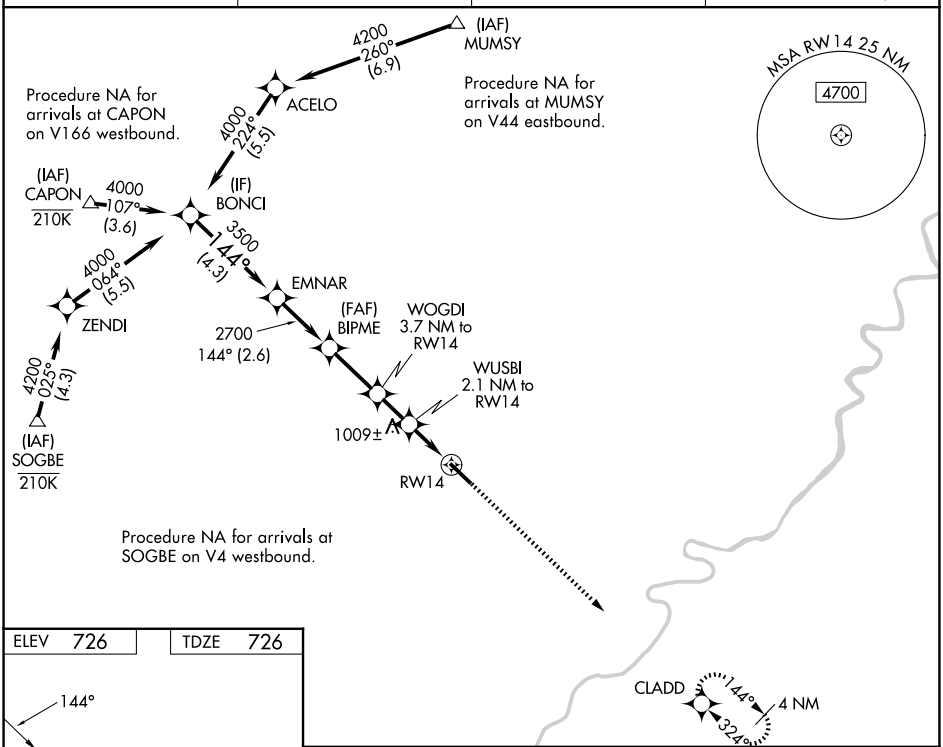

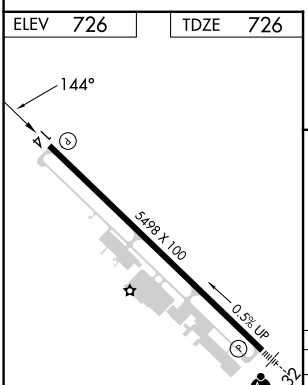

REIL Rwy 14 L
HIRL Rwy 14-32 L

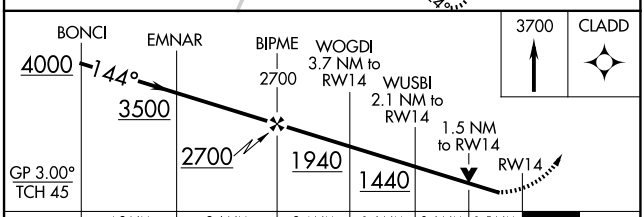

CATEGORY	A	B	C	D
LPV DA	976-¾ 250 (300-¾)			
LNAV/VNAV DA	1040-⅞ 314 (400-⅞)			
LNAV MDA	1200-1 474 (500-1)		1200-1⅜ 474 (500-1⅜)	
CIRCLING	1200-1 474 (500-1)	1220-1 494 (500-1)	1380-1¾ 654 (700-1¾)	1500-2½ 774 (800-2½)

NE-3, 09 JUL 2026 to 06 AUG 2026
NE-3, 09 JUL 2026 to 06 AUG 2026