WAAS CH 63014 W29A	APP CRS 290°	Rwy Ldg 5101 TDZE 1724 Apt Elev 1730

RNAV (GPS) RWY 29
SCHUYLKILL COUNTY/JOE ZERBEY (ZER)

RNP APCH - GPS.

NA

Circling NA to Rwys 4 and 22. Baro-VNAV NA when using Selinsgrove altimeter setting. For uncompensated Baro-VNAV systems, LNAV/VNAV NA below -18°C or above 54°C. VDP NA when using Selinsgrove altimeter setting. When local altimeter setting not received, use Selinsgrove altimeter setting: increase LPV DA to 2156 feet and visibility ½ SM; LNAV/VNAV DA to 2376 feet and visibility ¾ SM; increase all MDAs 240 feet and visibility LNAV Cats C/D ⅝ SM and Circling Cats C/D ½ SM.

MISSED APPROACH: Climb to 4000 direct IRCIT and hold.

AWOS-3	HARRISBURG APP CON	UNICOM
127.575	118.25 269.45	123.075 (CTAF) L

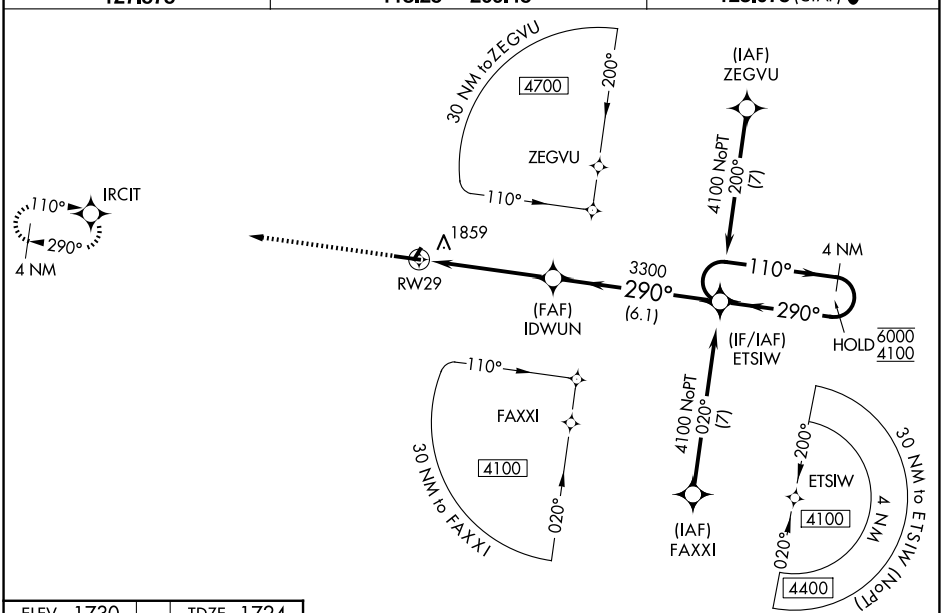

NE-4, 09 JUL 2026 to 06 AUG 2026

ELEV 1730 TDZE 1724

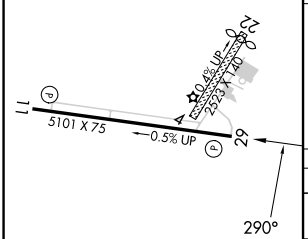

REIL Rwys 11 and 29 L

MIRL Rwy 11-29 L

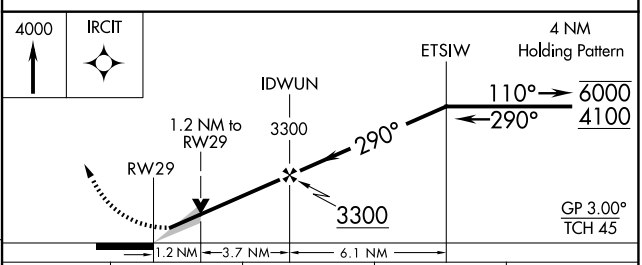

CATEGORY	A	B	C	D
LPV DA	1924-¾ 200 (200-¾)			
LNAV/VNAV DA	2144-1⅛ 420 (500-1⅛)			
LNAV MDA	2120-1 396 (400-1)		2120-1⅛ 396 (400-1⅛)	
CIRCLING	2160-1 430 (500-1)	2180-1 450 (500-1)	2180-1½ 450 (500-1½)	2280-2 550 (600-2)