JACKSONVILLE, FLORIDA

HI-ILS Z or LOC Z RWY 26

[USAF] JACKSONVILLE INTL (KJAX)

LOC I-PEK	APCH CRS	Rwy ldg	10,000
110.3	257°	TDZE	27
		Arpt Elev	30

DME required. RADAR required for procedure entry.

T * When ALS inop, increase CAT E RVR to 40, vis to ¾ mile.
** When ALS inop, increase vis to 1 ⅜ miles.
*** When ALS inop, increase RVR to 55, vis to 1 mile.

MALSR A5

MISSED APPROACH: Climb to 1200 then climbing right turn to 4000 on heading 360° and CRG R-316 to HAMOC 23 DME and hold, continue climb-in-hold to 4000.

ATIS	APP CON	TOWER	GND CON	CLNC DEL
125.85	119.0 269.9	118.3 317.7	121.9 348.6	119.5 290.275

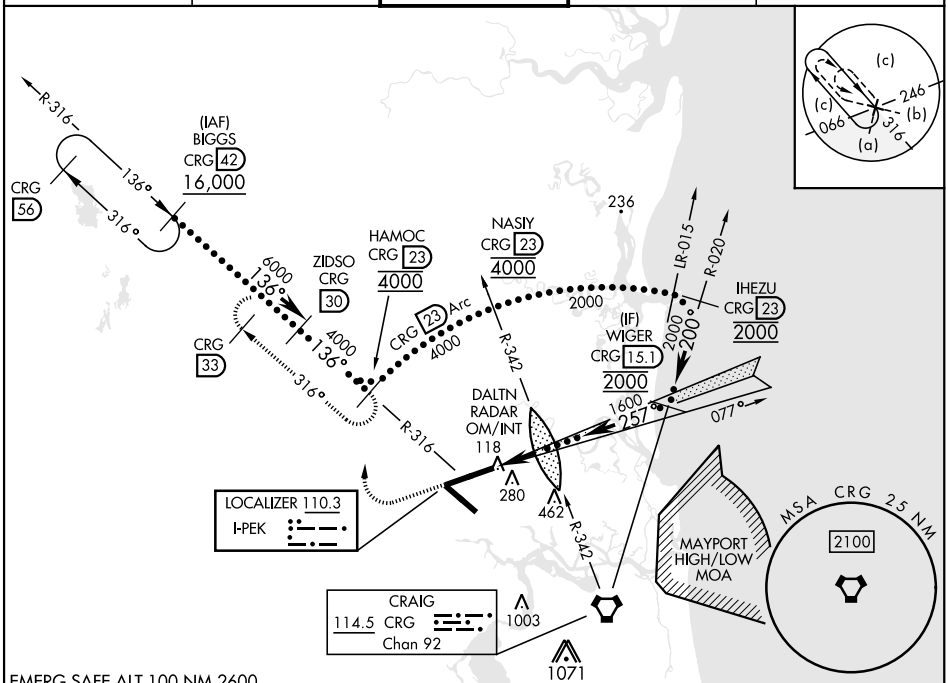

EMERG SAFE ALT 100 NM 2600

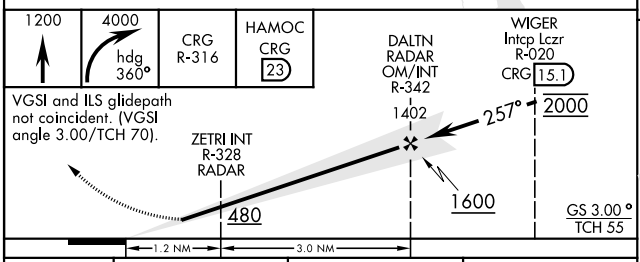

VGSI and ILS glidepath not coincident. (VGSI angle 3.00/TCH 70).

CATEGORY	C	D	E
S-ILS 26*	227/18 200 (200-½)		
S-LOC 26**	480/45 453 (500-⅞)		
C CIRCLING	580-1½ 550 (600-1½)	580-2 550 (600-2)	760-2½ 730 (800-2½)
ZETRI FIX MINIMUMS (DUAL VOR RECEIVERS REQUIRED)			
S-LOC 26***	400/35 373 (400-⅝)		
C CIRCLING	580-1½ 550 (600-1½)	580-2 550 (600-2)	760-2½ 730 (800-2½)

ELEV 30 TDZE 27

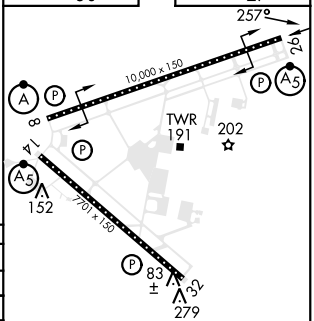

REIL Rwy 32
HIRL Rwy 8-26, 14-32
TDZL/CL Rwy 8-26, 14

FAF to MAP 4.2 NM

Knots	120	140	160	180	200
Min:Sec	2:06	1:48	1:35	1:24	1:16

SE-3, 09 JUL 2026 to 06 AUG 2026
SE-3, 09 JUL 2026 to 06 AUG 2026