APP CRS	Rwy Ldg	2690
312°	TDZE	133
	Apt Elev	135

RNAV (GPS) Y RWY 31R
REID-HILLVIEW OF SANTA CLARA COUNTY (RHV)

RNP APCH.

T ANA Circling Rwy 31L NA at night. Rwy 31R helicopter visibility reduction below ¾ SM NA. VDP NA when using Norman Y Mineta San Jose Intl altimeter setting. Circling east of Rwy 13L-31R NA at night. When control tower closed, use Norman Y Mineta San Jose Intl altimeter setting and increase all MDAs 40 feet.

MISSED APPROACH: Climb to 4000 direct DECOT and hold.

ATIS	NORCAL APP CON	REID-HILLVIEW TOWER ★ (Rwy 13L-31R) (Rwy 13R-31L)	GND CON	UNICOM
125.2	120.1 290.25	119.8 (CTAF) L 126.1	121.65	122.95

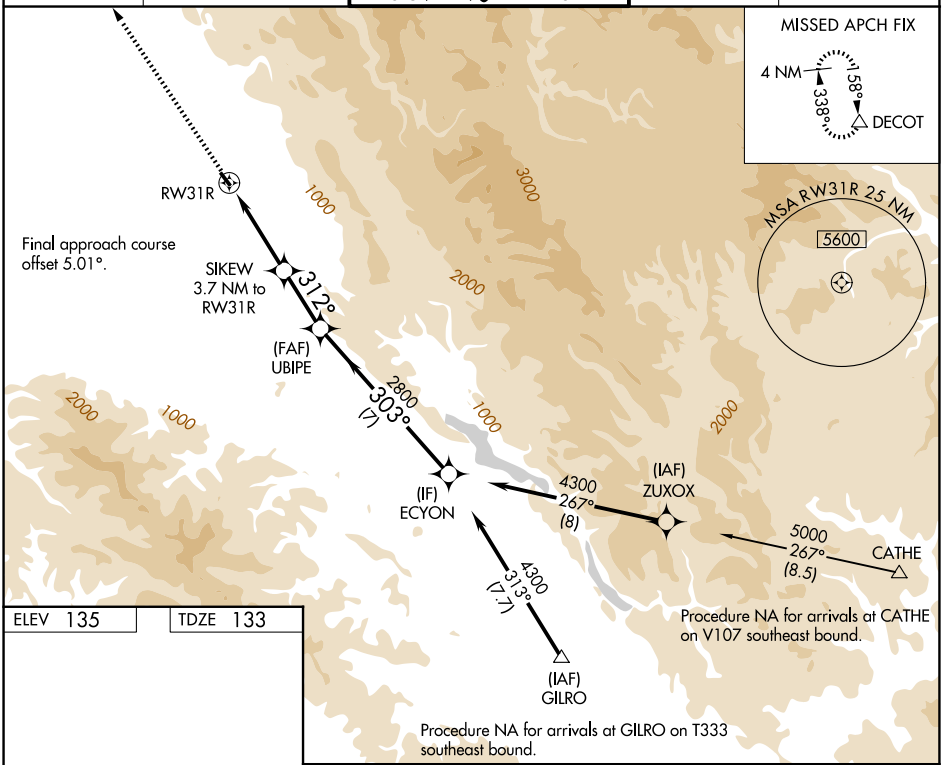

ELEV 135 TDZE 133

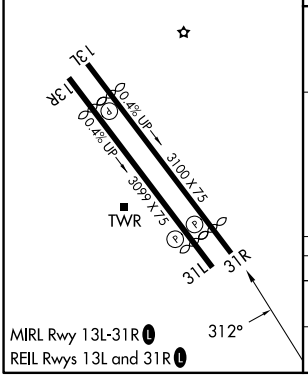

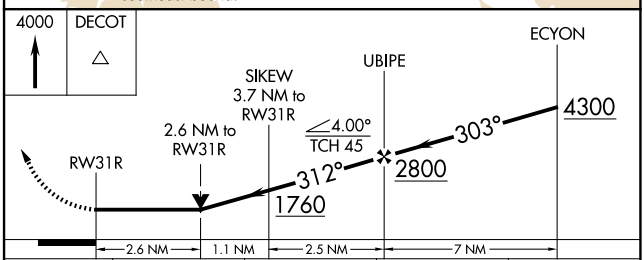

CATEGORY	A	B	C	D
LNAV MDA	1300-1¼ 1167 (1200-1¼)	1300-1½ 1167 (1200-1½)	NA	
CIRCLING	1300-1¼ 1165 (1200-1¼)	1300-1½ 1165 (1200-1½)	NA	

SW-2, 09 JUL 2026 to 06 AUG 2026