WAAS CH 99404 W34A	APP CRS 345°	Rwy Ldg 4400 TDZE 1060 Apt Elev 1060

RNAV (GPS) RWY 34
ROSEAU MUNI/RUDY BILLBERG FLD (ROX)

RNP APCH - GPS.

Circling NA to Rwys 6 and 24. Rwy 34 helicopter visibility reduction below ¾ SM NA. For uncompensated Baro-VNAV systems, LNAV/VNAV NA below -17°C or above 54°C.

MISSED APPROACH: Climb to 2800 direct BADYA and hold.

AWOS-3PT	MINNEAPOLIS CENTER	UNICOM
118.075	134.75 251.1	122.8 (CTAF) L

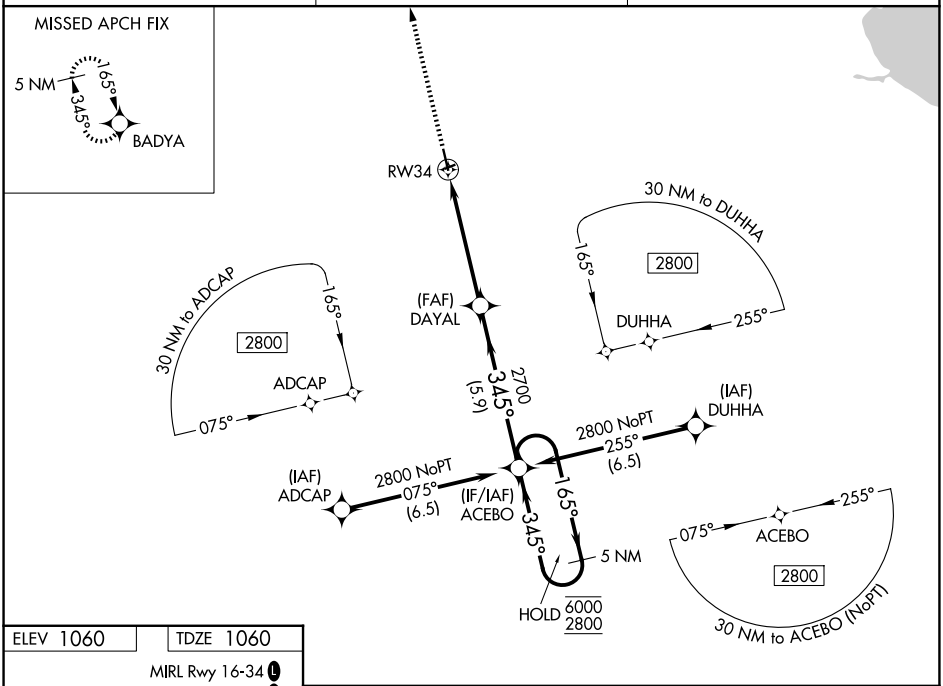

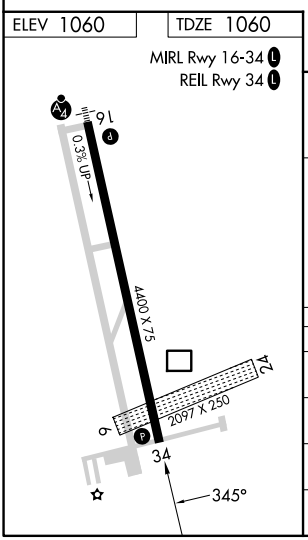

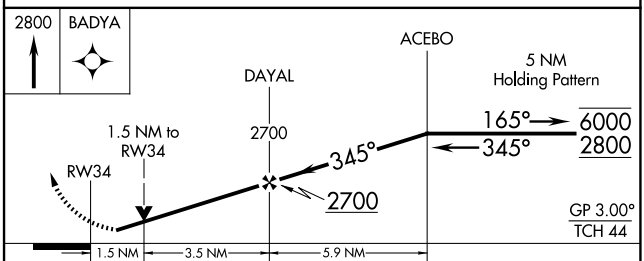

CATEGORY	A	B	C	D
LPV DA	1310-¾ 250 (300-¾)			
LNAV/VNAV DA	1457-1⅛ 397 (400-1⅛)			
LNAV MDA	1580-1 520 (600-1)		1580-1⅜ 520 (600-1⅜)	
CIRCLING	1600-1 540 (600-1)		1840-2¼ 780 (800-2¼)	1840-2½ 780 (800-2½)

NC-1, 09 JUL 2026 to 06 AUG 2026
NC-1, 09 JUL 2026 to 06 AUG 2026