WAAS CH 93735 W02A	APP CRS 018°	Rwy Ldg 5000 TDZE 262 Apt Elev 262

RNAV (GPS) RWY 2
KENNETT MEML (TKX)

T ANA Circling to Rwy 18/36 NA at night. For uncompensated Baro-VNAV systems, LNAV/VNAV NA below -16°C (4°F) or above 54°C (130°F). Circling NA west of Rwys 2 and 18.
DME/DME RNP-0.3 NA. When local altimeter setting not received, use Blytheville altimeter setting and increase all DA 47 feet and all MDA 60 feet; increase LNAV/VNAV visibility all Cats and LNAV Cats C/D visibility ⅛ mile; increase Circling Cat D visibility ¼ mile. Helicopter visibility reduction below 1 SM NA. Rwy 2 Straight-in and Circling minimums NA at night.

MISSED APPROACH: Climb to 2500 direct OGVIE and hold.

AWOS-3PT	MEMPHIS CENTER	UNICOM
119.05	120.075 289.4	122.8 (CTAF) L

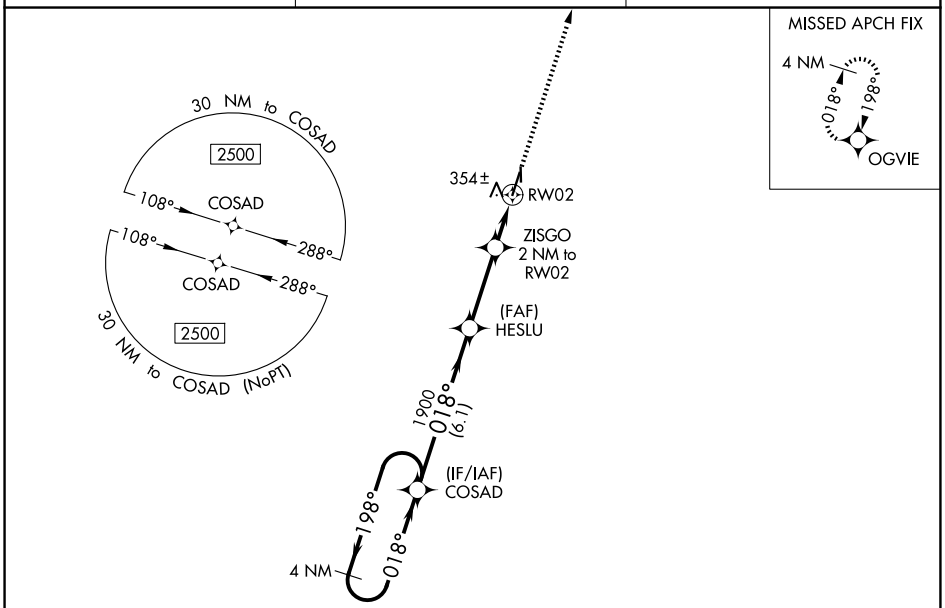

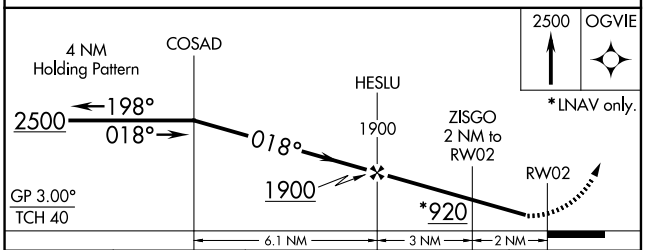

CATEGORY	A	B	C	D
LPV DA	512-1 250 (300-1)			
LNAV/VNAV DA	538-1 276 (300-1)			
LNAV MDA	620-1 358 (400-1)			
CIRCLING	660-1 398 (400-1)	720-1 458 (500-1)	720-1½ 458 (500-1½)	900-2 638 (700-2)

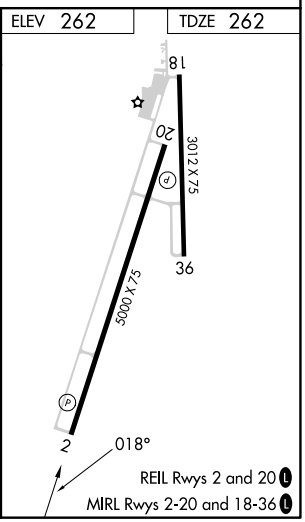

NC-3, 09 JUL 2026 to 06 AUG 2026