LOC I-BUZ	APP CRS	Rwy Ldg	5500
111.7	037°	TDZE	904
		Apt Elev	904

ILS or LOC RWY 4
BOLTON FLD (TZR)

ADF required.
RADAR required for procedure entry.

AutoPilot coupled approach NA below 1144.

MALSR

MISSED APPROACH: Climb to 1400 then climbing right turn to 2700 direct BU LOM and hold.

AWOS-3PT	COLUMBUS APP CON	BOLTON TOWER ★	GND CON
135.925	134.0 279.6	128.1 (CTAF) L	121.8

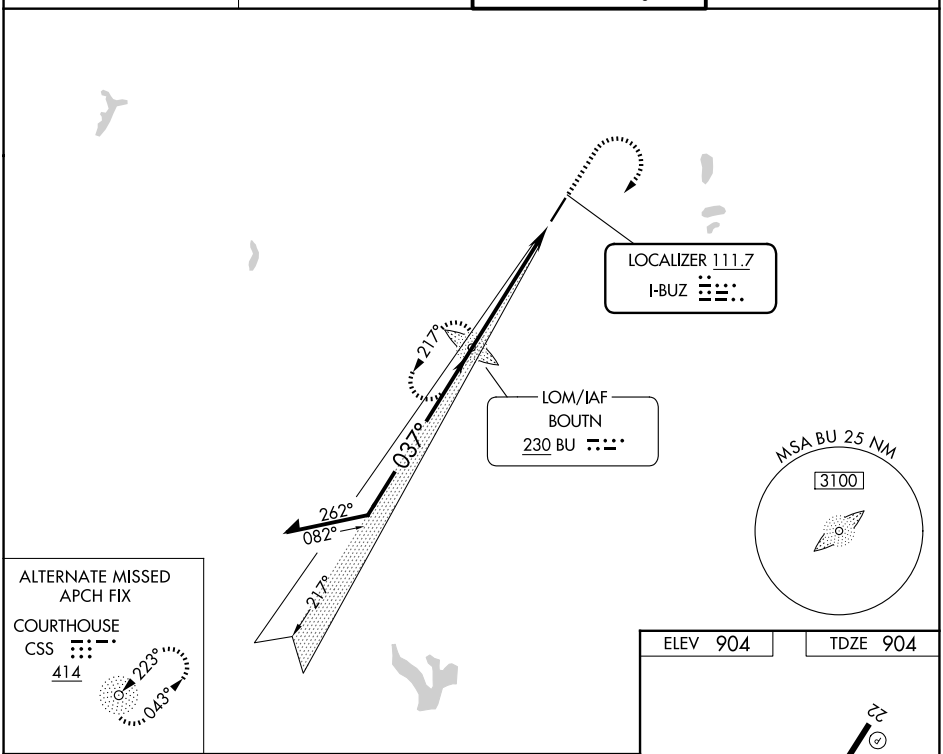

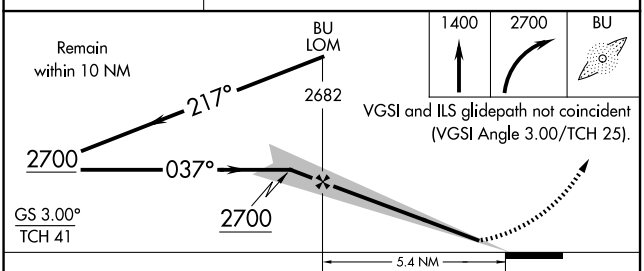

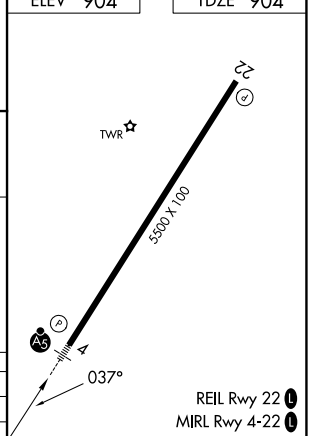

CATEGORY	A	B	C	D
S-ILS 4	1104-½ 200 (200-½)			
S-LOC 4	1360-½ 456 (500-½)		1360-⅞ 456 (500-⅞)	1360-1 456 (500-1)
CIRCLING	1360-1 456 (500-1)	1380-1 476 (500-1)	1380-1½ 476 (500-1½)	1500-2 596 (600-2)

FAF to MAP 5.4 NM

Knots	60	90	120	150	180
Min:Sec	5:24	3:36	2:42	2:10	1:48

EC-2, 09 JUL 2026 to 06 AUG 2026
EC-2, 09 JUL 2026 to 06 AUG 2026