WAAS CH 40008 W17B	APP CRS 176°	Rwy Ldg 8500 TDZE 545 Apt Elev 607

RNAV (GPS) RWY 17L
DALLAS-FORT WORTH INTL (DFW)

For uncompensated Baro-VNAV systems, LNAV/VNAV NA below -5°C (23°F) or above 54°C (130°F). DME/DME RNP-0.3 NA. Simultaneous approach authorized with Rwy 17C/R and Rwy 18L/R. LNAV procedure NA during simultaneous operations. Use of FD or AP providing RNAV track guidance required during simultaneous operations.

ALSF-2

MISSED APPROACH: Climb to 1020 then climbing left turn to 3000 direct TACKE and hold.

D-ATIS	LONE STAR APP CON	DFW TOWER	GND CON
123.775	119.4	126.55 127.5 (E) 124.15 134.9 (W)	121.65 121.8 (E) 121.85 (W)

RADAR REQUIRED

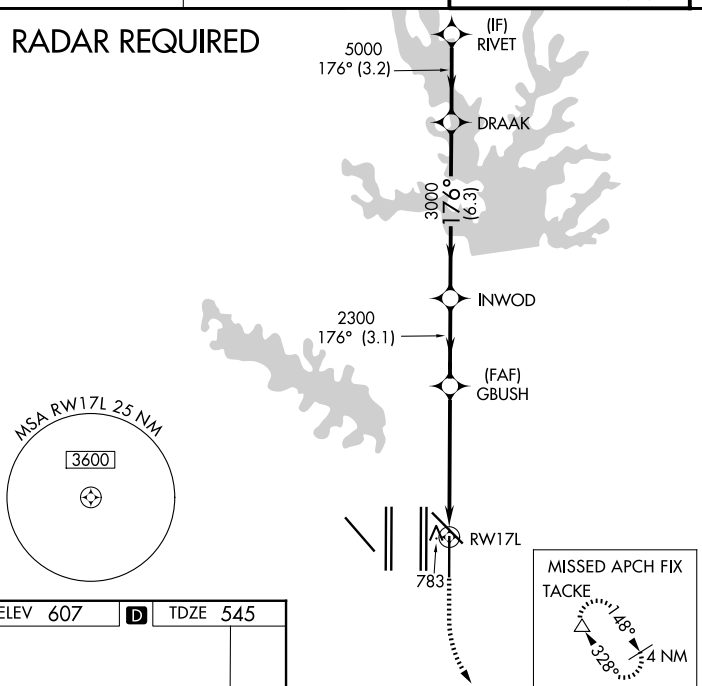

ELEV 607 | D | TDZE 545

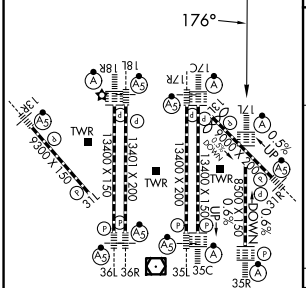

HIRL all Rwys
REIL Rwys 13L and 31L
TDZL/RCLS all Rwys except 13L and 31L

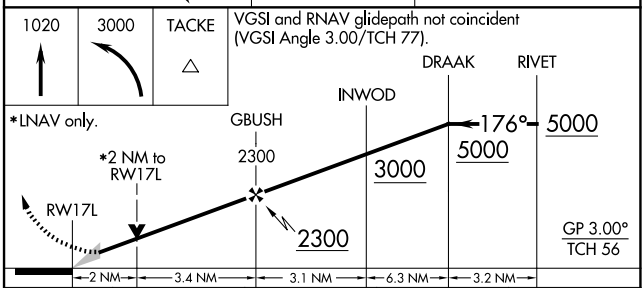

CATEGORY	A	B	C	D
LPV DA	745/18 200 (200-½)			
LNAV/VNAV DA	1063/60 518 (500-1¼)			
LNAV MDA	1240/24 695 (700-½)		1240-1½ 695 (700-1½)	

SC-2, 09 JUL 2026 to 06 AUG 2026
SC-2, 09 JUL 2026 to 06 AUG 2026