WAAS CH 69431 W05A	APP CRS 049°	Rwy Ldg 5254 TDZE 166 Apt Elev 166

RNAV (GPS) RWY 5
MOUNT OLIVE MUNI (W40)

RNP APCH - GPS.

Rwy 5 helicopter visibility reduction below ¾ SM NA. When local altimeter setting not received, use Goldsboro altimeter setting.

MISSED APPROACH: Climb to 900 then climbing right turn to 2000 direct WIKOG and hold.

AWOS-3P	SEYMOUR JOHNSON APP CON★	UNICOM
120.075	119.7 273.6	122.8 (CTAF) L

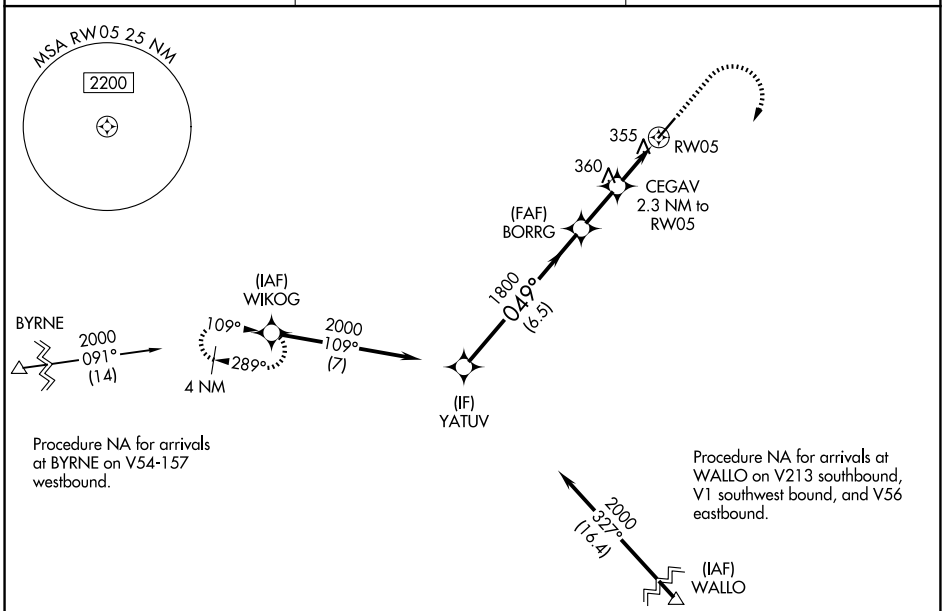

VGSI and RNAV glidepath not coincident (VGSI Angle 3.50/TCH 43).

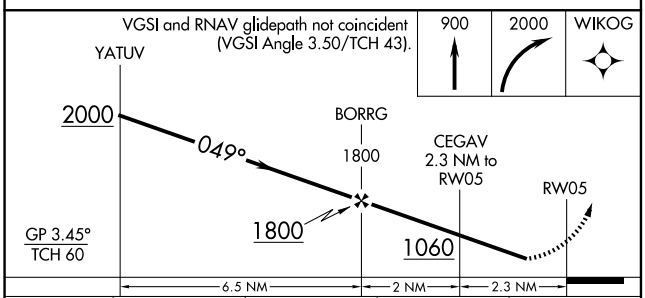

CATEGORY	A	B	C	D
LPV DA	625-1⅜ 459 (500-1⅜)			NA
LNAV MDA	640-1 474 (500-1)		640-1⅜ 474 (500-1⅜)	NA
CIRCLING	700-1 534 (600-1)		720-1½ 554 (600-1½)	NA

ELEV 166 TDZE 166

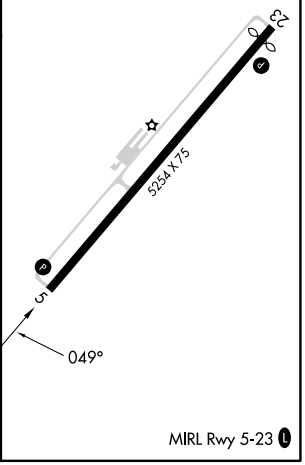

MIRL Rwy 5-23 L

SE-2, 09 JUL 2026 to 06 AUG 2026

SE-2, 09 JUL 2026 to 06 AUG 2026