RNAV (GPS)-A
CARSON CITY (CXP)

APP CRS	Rwy Ldg	N/A
342°	TDZE	N/A
	Apt Elev	4705

RNP APCH.

NA
-18°C

Procedure NA at night. When local altimeter setting not received, use Reno/Tahoe Intl altimeter setting and increase all MDA 540 feet. Circling NA north of Rwy 9-27.

MISSED APPROACH: Climbing right turn to 13400 direct MARRI and hold, continue climb-in-hold to 13400.

AWOS-3PT	NORCAL APP CON	UNICOM
119.925	119.2 279.55	123.0 (CTAF) L

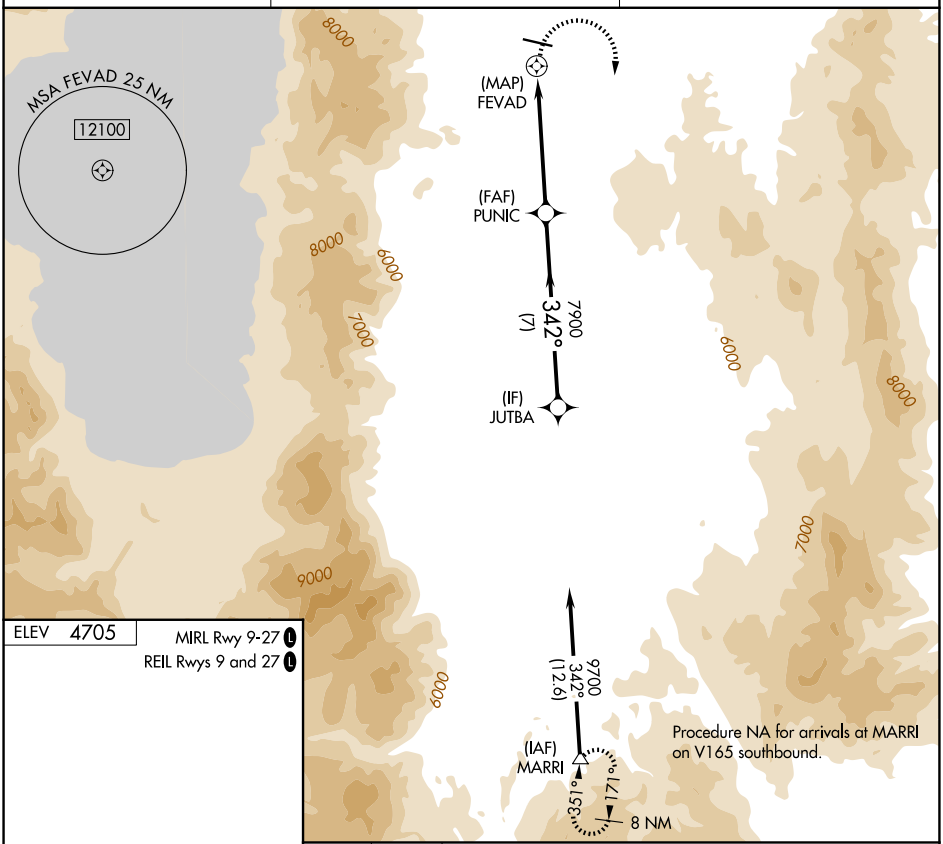

ELEV 4705

MIRL Rwy 9-27 L
REIL Rwys 9 and 27 L

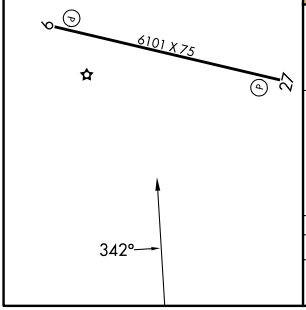

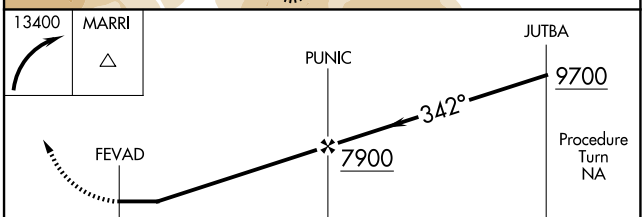

CATEGORY	A	B	C	D
CIRCLING	6380-1¼ 1675 (1700-1¼)	6380-1½ 1675 (1700-1½)	6380-3 1675 (1700-3)	7660-3 2955 (3000-3)

SW-4, 09 JUL 2026 to 06 AUG 2026

SW-4, 09 JUL 2026 to 06 AUG 2026