APP CRS	Rwy Ldg	N/A
264°	TDZE	N/A
	Apt Elev	26

RNAV (GPS)-A
VALKARIA (X59)

RNP APCH - GPS.

Circling Rwy 10, 14, 28 NA at night. Rwy 10, 14, and 28 helicopter visibility reduction below 1 SM NA. When local altimeter setting not received, use MLB altimeter setting and increase all MDAs 40 feet and visibility Cat C ¼ SM.

MISSED APPROACH: Climbing right turn to 2000 direct ADAAM and hold.

AWOS-3PT	ORLANDO APP CON	AUNICOM
119.525	126.025 281.425	122.725 (CTAF) L

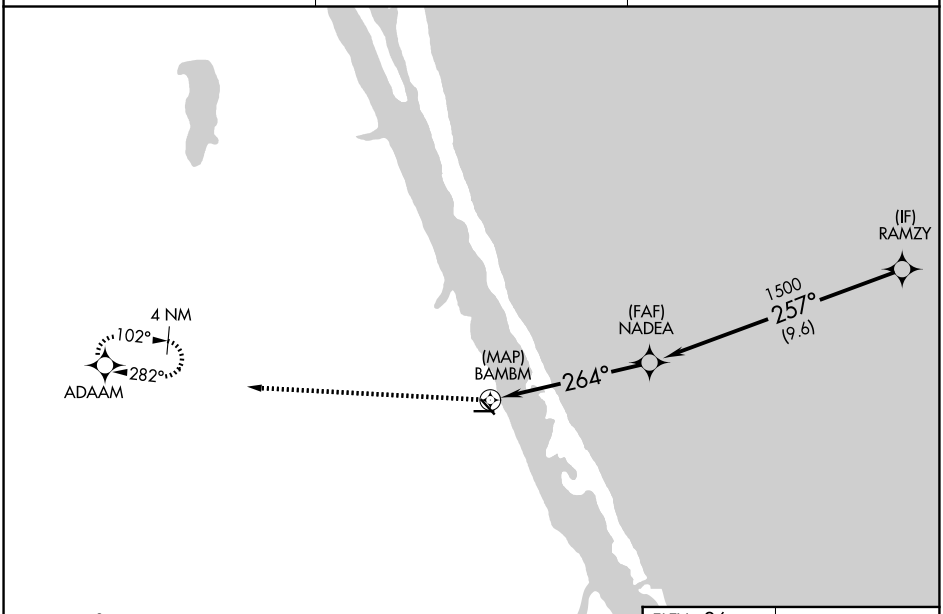

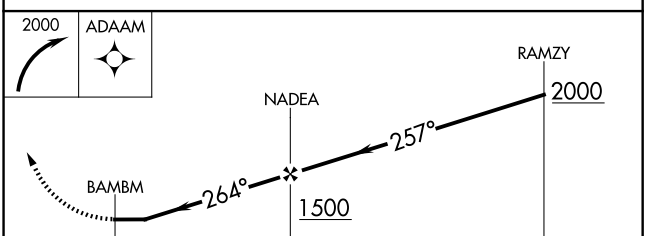

CATEGORY	A	B	C	D
CIRCLING	540-1 514 (600-1)		620-1½ 594 (600-1½)	780-2½ 754 (800-2½)

ELEV 26

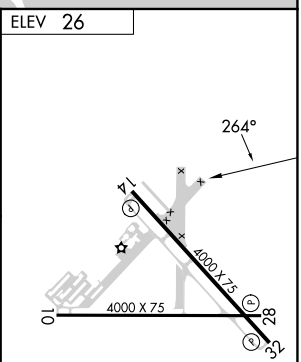

MIRL Rwys 14-32 L

SE-3, 09 JUL 2026 to 06 AUG 2026
SE-3, 09 JUL 2026 to 06 AUG 2026