WAAS CH 90133 W13A	APP CRS 125°	Rwy Ldg 5084 TDZE 3370 Apt Elev 3373

RNAV (GPS) RWY 13
BAKER CITY MUNI (BKE)

RNP APCH - GPS.

For uncompensated Baro-VNAV systems, LNAV/VNAV NA below -22°C or above 51°C. Rwy 13 helicopter visibility reduction below ¾ SM NA. Circling Rwy 8, 17, 26, and 35 NA at night.

-22°C

MISSED APPROACH: Climb to 3800 then climbing left turn to 11000 direct CAKPU and on track 054° to GOYEK and hold, continue climb-in-hold to 11000. # Missed approach requires minimum climb of 266 feet per NM to 4580.

ASOS	SALT LAKE CENTER	UNICOM
134.275	128.05 306.95	123.0 (CTAF) L

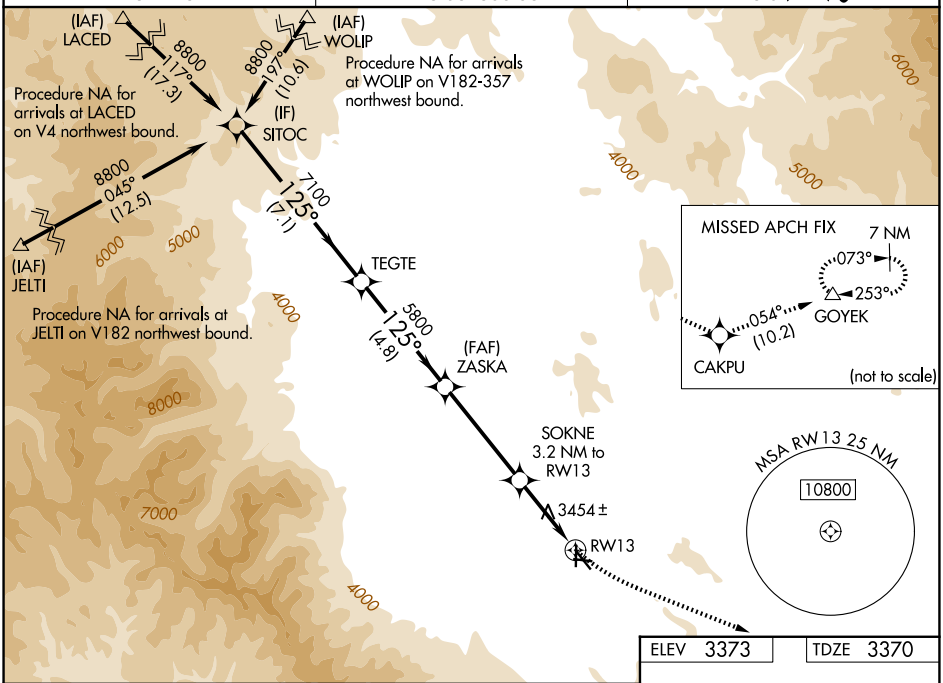

ELEV 3373 TDZE 3370

VGSI and RNAV glidepath not coincident (VGSI Angle 3.00/TCH 47.)

3800	11000	CAKPU	tr 054°	GOYEK

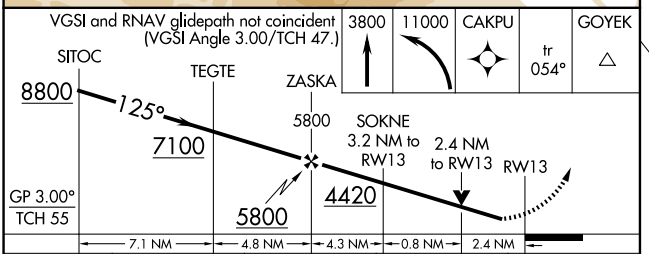

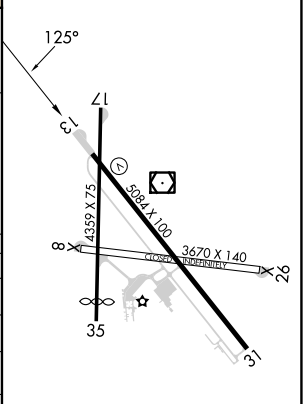

REIL Rwys 13 and 31 L
MIRL Rwy 13-31 L

CATEGORY	A	B	C	D
LPV DA #	3621-¾ 251 (300-¾)			
LPV DA	3833-1½ 463 (500-1½)			
LNAV/VNAV DA	3916-1⅞ 546 (600-1⅞)			
LNAV MDA	4200-1 830 (900-1)	4200-1¼ 830 (900-1¼)	4200-2½ 830 (900-2½)	
CIRCLING	4200-1¼ 827 (900-1¼)		4560-3 1187 (1200-3)	4720-3 1347 (1400-3)

NW-1, 06 AUG 2026 to 03 SEP 2026

NW-1, 06 AUG 2026 to 03 SEP 2026