COCOA BEACH, FLORIDA

ILS or LOC RWY 3

PATRICK SFB (KCOF)

LOC I-COF	APCH CRS	Rwy ldg	9008
109.1	027°	TDZE	5
		Arpt Elev	8

[USAF]

DME required

* When ALS inop, increase RVR to 40 and vis to ¾ mile.
** When ALS inop, increase CAT AB RVR to 55, vis to 1 mile; CAT CD vis to 1⅜ miles.
*** Circling not authorized NW of Rwy 3-21. When Rwy 29 VGSI inop, circling to Rwy 29 NA at night. When circling to Rwy 29 at night, operational VGSI required, remain on or above VGSI glidepath until threshold.

ALSF-1

MISSED APPROACH: Climb to 600, then climbing right turn to 3000 and intercept COF TACAN R-110 direct ZEVEX/COF 12 DME and hold.

ATIS ★	ORLANDO APP CON ★	TOWER ★	GND CON ★	CLNC DEL ★
119.175 273.5	126.025 281.425	133.75 269.375	124.35 335.8	118.4 289.4

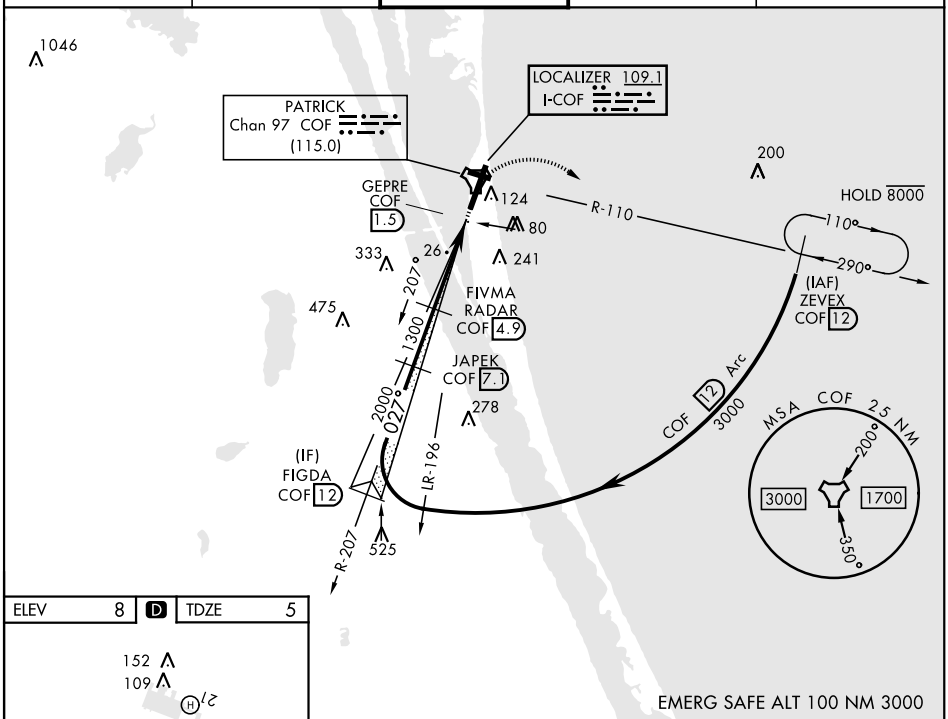

ELEV 8 D TDZE 5

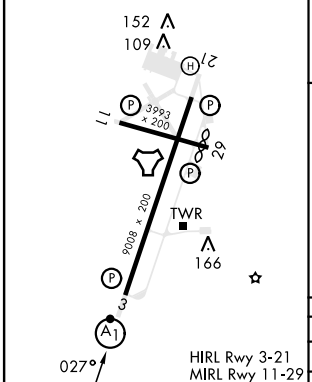

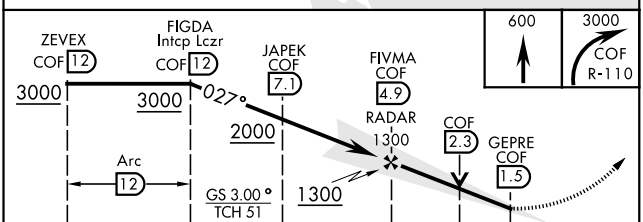

CATEGORY	A	B	C	D
S-ILS 3 *	205/24 200 (200-½)			
S-LOC 3 **	460/24 455 (500-½)		460/45 455 (500-⅞)	
CIRCLING***	520-1 512 (600-1)		540-1½ 532 (600-1½)	560-2 552 (600-2)

FAF to MAP 3.4 NM

Knots	60	90	120	150	180
Min:Sec	3:24	2:16	1:42	1:22	1:08

SE-3, 06 AUG 2026 to 03 SEP 2026

SE-3, 06 AUG 2026 to 03 SEP 2026