APP CRS	Rwy Ldg	10114
101°	TDZE	809
	Apt Elev	815

RNAV (RNP) Z RWY 10R
JOHN GLENN COLUMBUS INTL (CMH)

RNP AR APCH - GPS. Authorization required. From CASER or TOYON: RF.

Simultaneous approach authorized. For uncompensated Baro-VNAV systems, procedure NA below -14°C or above 54°C. For inop ALS, increase RNP 0.30 all Cats visibility to RVR 6000.

MALSR

MISSED APPROACH: Climb to 1400 then climbing right turn to 3000 direct BOUTN LOM and hold.

D-ATIS	COLUMBUS APP CON	COLUMBUS TOWER	GND CON
124.6	125.95 371.975	132.7 257.8	121.9 348.6

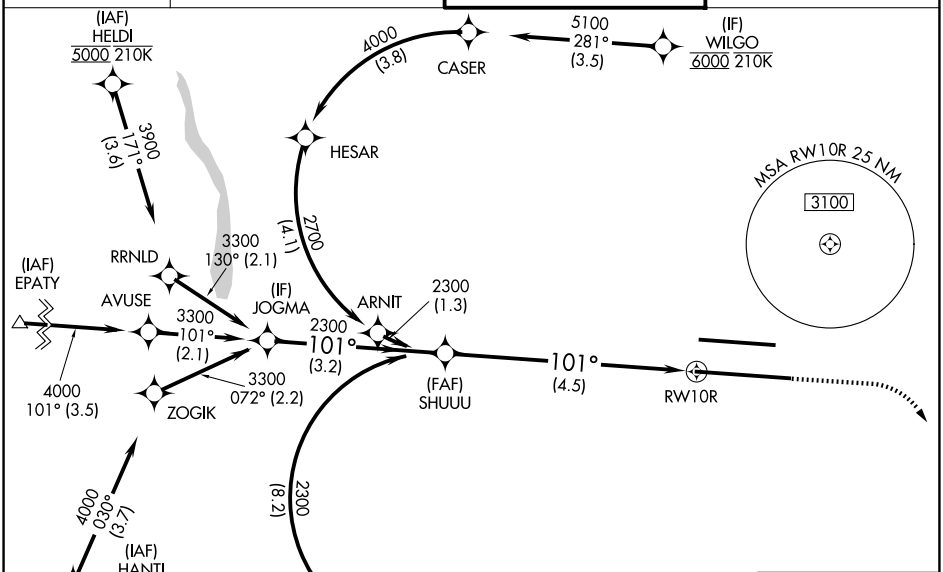

ELEV 815 D TDZE 809

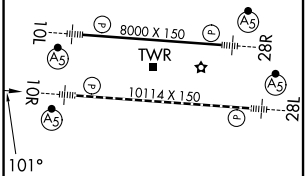

VGSI and RNAV glidepath not coincident (VGSI Angle 3.00/TCH 70).

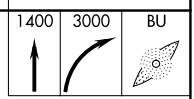

See planview for multiple IF locations.

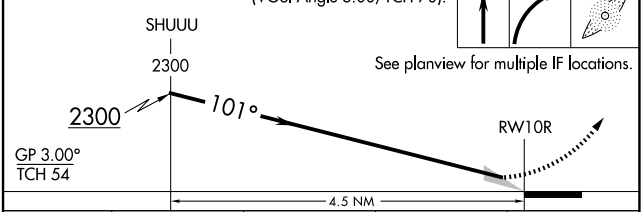

CATEGORY	A	B	C	D
RNP 0.17 DA	1138/26		329 (400-½)	
RNP 0.30 DA	1214/40		405 (400-¾)	

TDZL/RCLS Rwys 10R and 28L
HIRL Rwys 10R-28L and 10L-28R

AUTHORIZATION REQUIRED

EC-2, 06 AUG 2026 to 03 SEP 2026
EC-2, 06 AUG 2026 to 03 SEP 2026