RNAV (GPS) RWY 36
JAMES M COX DAYTON INTL (DAY)

APP CRS	Rwy Ldg	8502
005°	TDZE	1008
	Apt Elev	1009

RNP APCH - GPS.

For uncompensated Baro-VNAV systems, LNAV/VNAV NA below -19°C or above 54°C. Rwy 36 helicopter visibility reduction below ¾ SM NA.

MISSED APPROACH: Climb to 3000 direct to KIRON and hold.

ATIS	COLUMBUS APP CON	DAYTON TOWER	GND CON
125.8	118.85 305.2 (091°-180°) 134.45 323.15 (181°-090°)	119.9 257.7	121.9

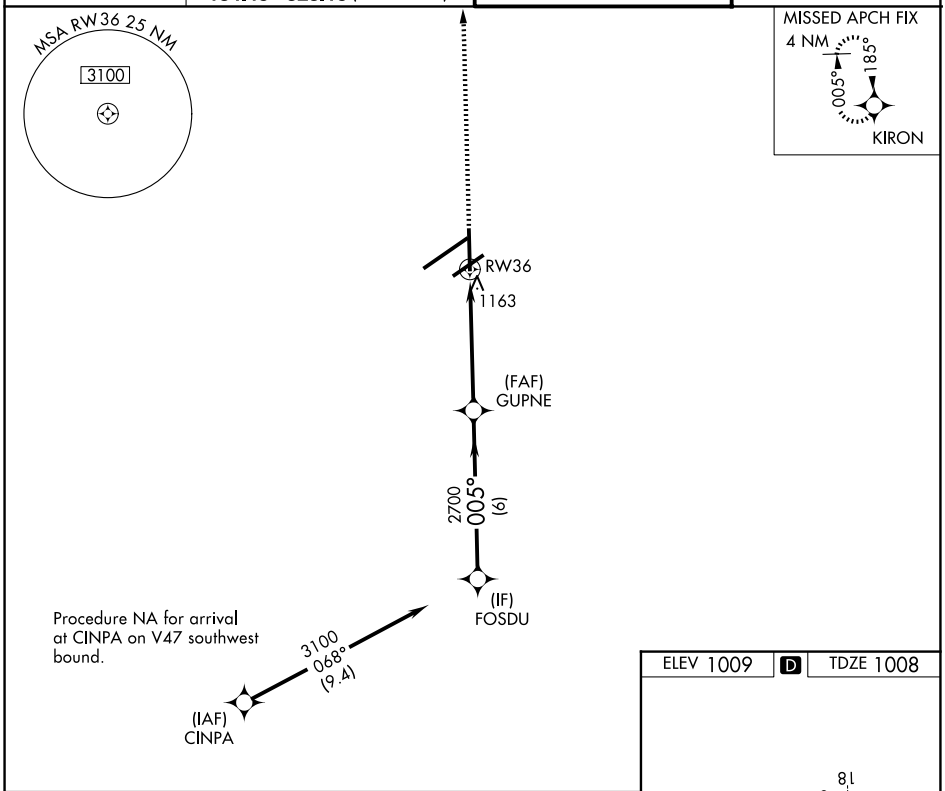

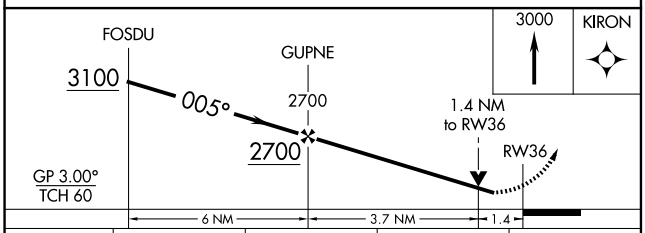

CATEGORY	A	B	C	D
LNAV/VNAV DA	1449-1½ 441 (500-1½)			
LNAV MDA	1500-1 492 (500-1)		1500-1¼ 492 (500-1¼)	1500-1½ 492 (500-1½)
CIRCLING	1580-1 571 (600-1)		1580-1½ 571 (600-1½)	1640-2 631 (700-2)

ELEV 1009 | D | TDZE 1008

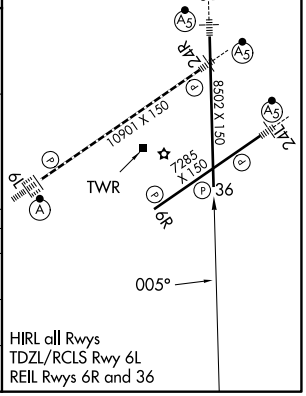

HIRL all Rwys
TDZL/RCLS Rwy 6L
REIL Rwys 6R and 36

EC-2, 06 AUG 2026 to 03 SEP 2026