TACAN RWY 11L
FRESNO YOSEMITE INTL (FAT)

TACAN CZQ Chan 76 (112.9)	APP CRS 131°		11L	11R
		Rwy Ldg	9279	8008
		TDZE	336	333
		Apt Elev	336	336

DME required.

Rwy 11L helicopter visibility reduction below ¾ SM NA.

MISSED APPROACH: Climbing left turn to 2000 on CZQ TACAN R-124 to SELMA/CZQ 18.6 DME and hold.

ATIS	FRESNO APP CON	FRESNO TOWER	GND CON
121.35 273.6	119.6 351.95	118.2 251.1	121.7 348.6

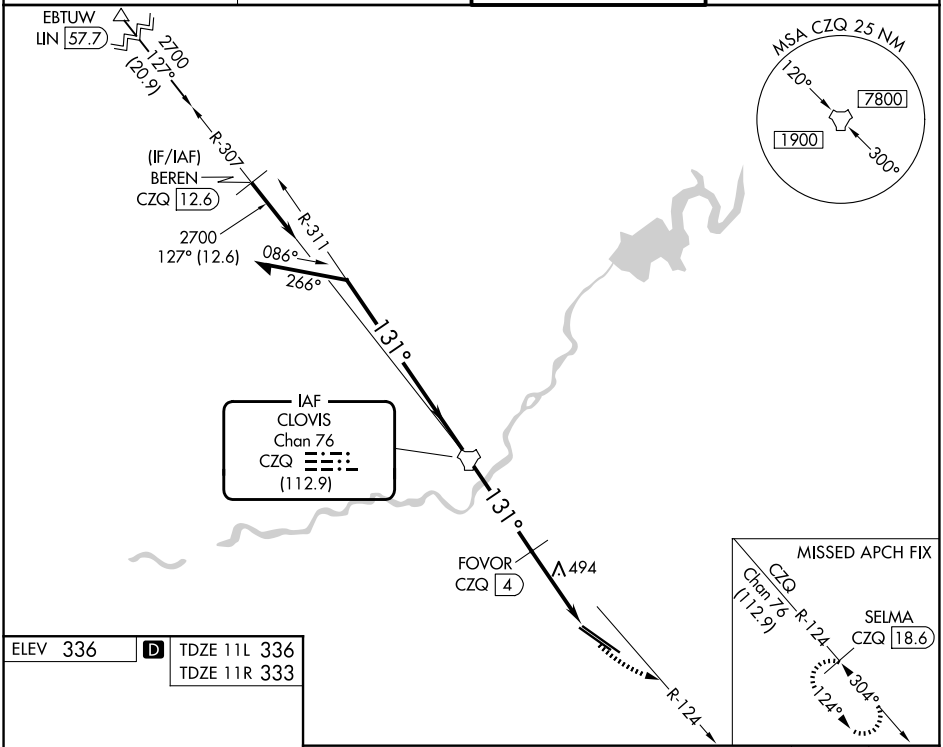

ELEV 336 D TDZE 11L 336 TDZE 11R 333

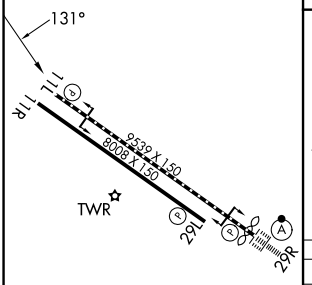

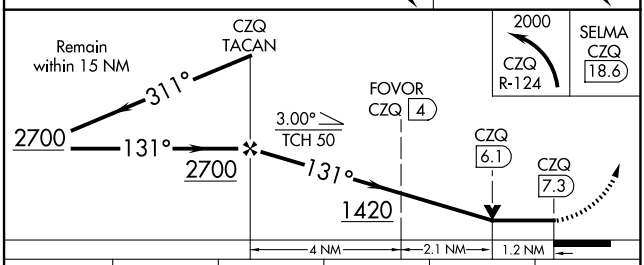

CATEGORY	A	B	C	D	E
S-11L	760/55 424 (500-1)		760-1¼ 424 (500-1¼)		
SIDESTEP 11R	760-1 427 (500-1)		760-1½ 427 (500-1½)	760-2 427 (500-2)	
CIRCLING	820-1 484 (500-1)		920-1½ 584 (600-1½)	920-2 584 (600-2)	1140-2¾ 804 (900-2¾)

REIL Rwys 11L and 11R
HIRL Rwy 11L-29R
MIRL Rwy 11R-29L
TDZL/RCLS Rwy 29R