WAAS CH 48831 W36A	APP CRS 359°	Rwy Ldg 6001 TDZE 5 Apt Elev 6

RNAV (GPS) RWY 36
SCHOLES INTL AT GALVESTON (GLS)

When VGSI inop, Straight-in/Circling Rwy 36 procedure NA at night. Circling NA east of Rwy 18 and northeast of Rwy 32. DME/DME RNP-0.3 NA. Helicopter visibility reduction below 1 SM NA. When local altimeter setting not received, use William P Hobby altimeter setting; increase all MDA 80 feet. Increase LP Cat C/D/E visibility ⅛ SM, LNAV Cat C/D/E visibility ⅛ SM and Circling Cat C/D/E visibility ¼ SM.

MISSED APPROACH: Climb to 800 then climbing right turn to 2000 direct BOLOS and hold.

ASOS	HOUSTON APP CON	GALVESTON TOWER ★	GND CON	UNICOM
123.95	134.45 284.0	120.575 (CTAF) L	118.625	123.05

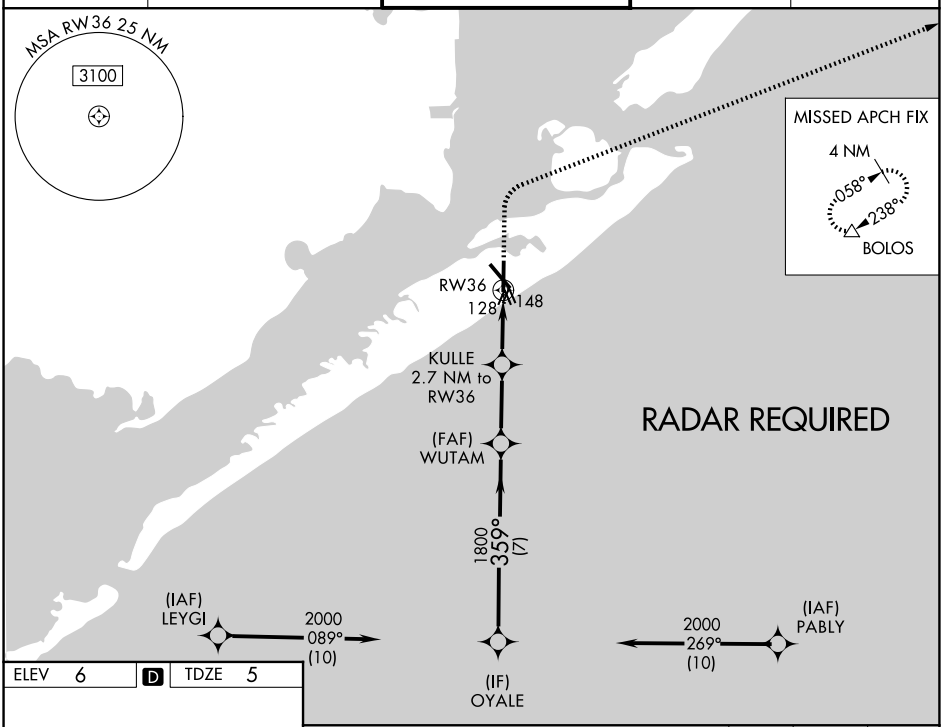

ELEV 6 | D | TDZE 5

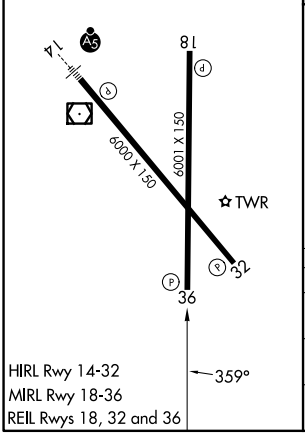

HIRL Rwy 14-32
MIRL Rwy 18-36
REIL Rwys 18, 32 and 36

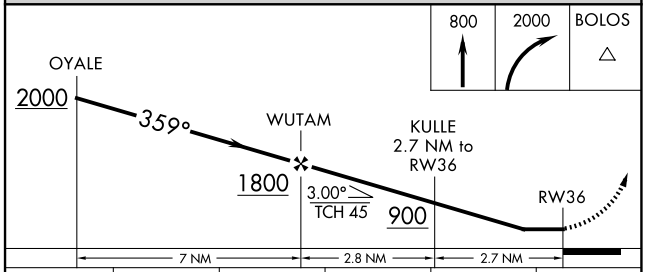

CATEGORY	A	B	C	D	E
LP MDA	440-1 435 (500-1)		440-1¼ 435 (500-1¼)		
LNAV MDA	460-1 455 (500-1)		460-1⅜ 455 (500-1⅜)		
CIRCLING	500-1 494 (500-1)	520-1 514 (600-1)	620-1¾ 614 (700-1¾)	620-2 614 (700-2)	620-2¼ 614 (700-2¼)

SC-5, 06 AUG 2026 to 03 SEP 2026