HAMPTON, VIRGINIA

HI-ILS or LOC Z RWY 26

LOC I-ABM	APCH CRS	Rwy ldg	10,002
109.9	258°	TDZE	8
		Arpt Elev	8

[USAF] LANGLEY AFB (KLFI)

RADAR or DME required.

*When ALS inop, increase RVR to 40, vis to ¾ mile.
**When ALS inop, increase RVR to 55, vis to 1miles.
***Circling S of Rwy 8-26 not authorized.

ALSF-1

MISSED APPROACH: Climb to 3000 on LFI TACAN R-260 EXURE/20 DME, then as instructed by ATC.

ATIS★	NORFOLK APP CON	TOWER★	GND CON
270.1	124.9 (311° - 009°) 127.9 269.425 (180° - 310°) 134.875 (010° - 179°)	125.0 253.5	121.7 275.8

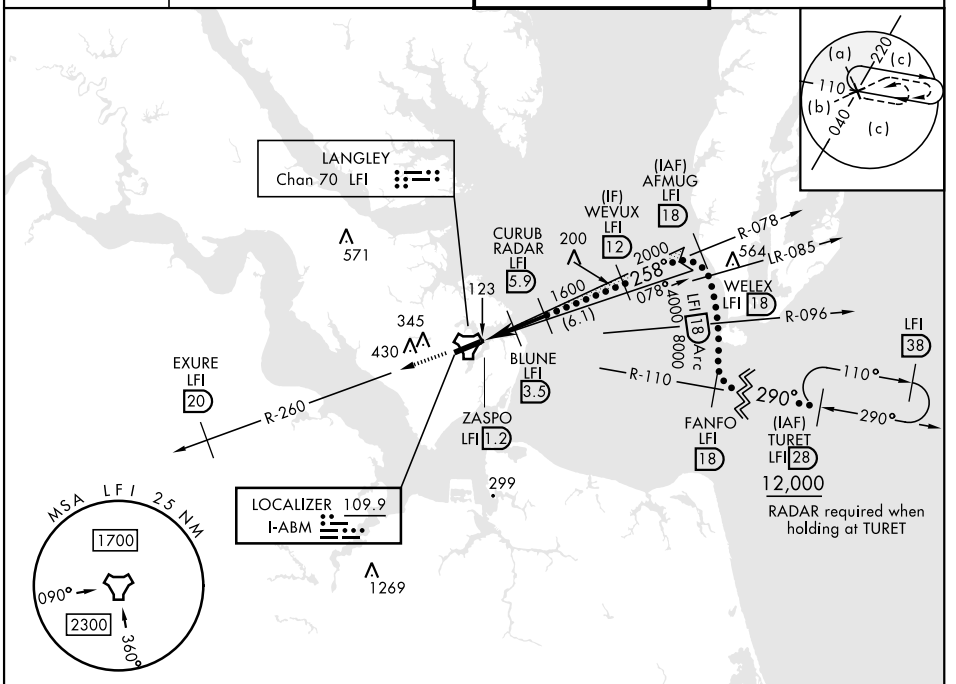

EMERG SAFE ALT 100 NM 4100

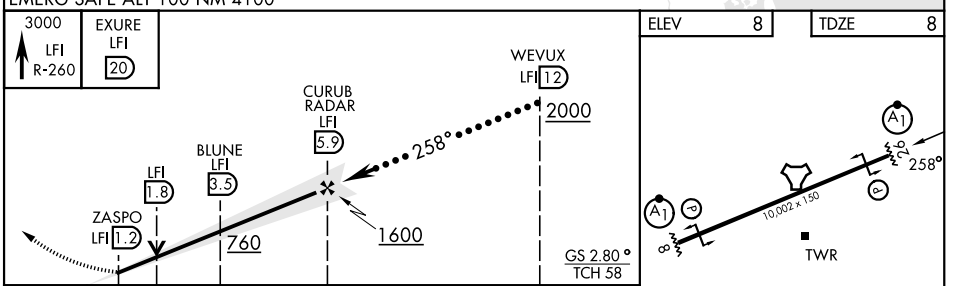

ELEV	8	TDZE	8

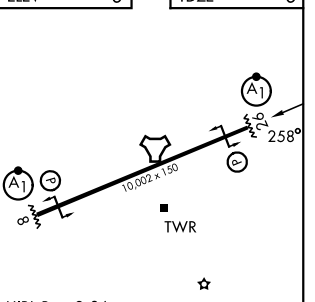

HIRL Rwy 8-26

CATEGORY	C	D	E
S-ILS 26*	208/24 200 (200-½)		
S-LOC 26**	380/35 372 (400-⅝)		
CIRCLING***	700-2 692 (700-2)	740-2¼ 732 (800-2¼)	740-2½ 732 (800-2½)

FAF to MAP 4.7 NM					
Knots	120	140	160	180	200
Min:Sec	2:21	2:01	1:46	1:34	1:25

NE-3, 06 AUG 2026 to 03 SEP 2026
NE-3, 06 AUG 2026 to 03 SEP 2026